

**+NOTICE!!**

**These documents have been scanned!**

**Do not place un-scanned documents beneath this notice!**

**Do not remove this notice from this file!**

GPO Jacket No. 560-102  
Print Order 61540  
Rise Business Services, LLC  
Job=AZ15 8/2/2019



Box Number= AZ15212



Claim Begin-End: AMC186109-AMC186110

**1 Initial Receipt**



AZ15212-8

AMC174982-AMC187469



UNITED STATES  
DEPARTMENT OF THE INTERIOR  
BUREAU OF LAND MANAGEMENT

No. 359270

RECEIPT AND ACCOUNTING ADVICE

MINING CLAIM (2)

GC/AZ SEP 29 82 1 0 12 1000

SUBJECT

APPLICANT: VAN HEBENTHAL  
P.O. BOX 16138  
WICKENBURG, ARIZ 85358

REMITTER IF DIFFERENT THAN APPLICANT:

SAME

ASSIGNOR:

*Sign complete 10-4-82*

SERIAL NUMBER	*	ASG	TYPE	STATE	ACRES/UNITS	RATE	CTY	FUND SYMBOL	AMOUNT
A MC 186109 and A MC 186110 - Golden Rainbow #1 and #2									

ANV. DATE	EXP. DATE	BILL CYCLE	APPLY:	CTY	FUND SYMBOL	AMOUNT
			FILING FEE		140850	
S/C CC80	DISTRICTS	NEXT BILL DATE	RENTAL			
MISC. DATA	U OF M	ACTUAL UNITS	REIMBURSE			
NEW SERIAL NUMBER			EFFECTIVE DATE			
ASSIGNMENT: COMPLETE AREA?			REFUND			
ASSIGNED AREA			RETAIN IN UNEARNED ACCOUNT			
RETAINED AREA			TOTAL			
OF INTEREST?			REMARKS:			
BOND FILED?			BY			DATE



UNITED STATES  
DEPARTMENT OF THE INTERIOR  
BUREAU OF LAND MANAGEMENT

No. 359270

RECEIPT AND ACCOUNTING ADVICE

MINING CLAIM (2)

GC/AZ SEP 29 82 1 0 12 1 1000

SUBJECT

APPLICANT:

VAN HEBENTHAL  
P.O. BOX 16137  
WICKENBURG, ARIZ 85358

REMITTER IF DIFFERENT THAN APPLICANT:

SAME

ASSIGNOR:

SERIAL NUMBER	*	ASG	TYPE	STATE	ACRES/UNITS	RATE	CTY	FUND SYMBOL	AMOUNT
A MC 186109 and A MC 186110 - Golden Rainbow #1 and #2									
						APPLY:	CTY	FUND SYMBOL	AMOUNT
ANV. DATE	EXP. DATE		BILL CYCLE			FILING FEE		140850	
S/C CC80	DISTRICTS		NEXT BILL DATE			RENTAL			
MISC. DATA	U OF M		ACTUAL UNITS			REIMBURSE			
NEW SERIAL NUMBER						EFFECTIVE DATE			
ASSIGNMENT: COMPLETE AREA?									
ASSIGNED AREA						REFUND			
RETAINED AREA						RETAIN IN UNEARNED ACCOUNT			
OF INTEREST?						TOTAL			
BOND FILED?						REMARKS:			
						BY		DATE	

*Sign complete 10-4-82*  
*[Signature]*



**NOTICE!!**

**These documents have been scanned!**

**Do not place un-scanned documents beneath this notice!**

**Do not remove this notice from this file!**

GPO Jacket No. 560-102  
Print Order 61540  
Rise Business Services, LLC  
Job=AZ15 8/2/2019



Box Number= AZ15212



Claim Begin-End: AMC186109-AMC186110

**2 Correspondence**



AZ15212-8

AMC174982-AMC187469





# United States Department of the Interior



BUREAU OF LAND MANAGEMENT

Arizona State Office

One North Central Avenue, Suite 800

Phoenix, Arizona 85004-4427

www.blm.gov/az/

**MAR 20 2018**

In Reply Refer To:

3800 (9200) RM

AMC403542

CERTIFIED MAIL – RETURN RECEIPT REQUESTED 9214 8901 9403 8304 9687 01

## NOTICE

HARVEY AND CAROLE CAMPBELL : This Decision Affects Those Claims  
6060 US HIGHWAY 93 S : Shown in the Block Below.  
WHITEFISH, MT 59937-8229 :

---

AMC403542

BEAR TRACK

---

### Transfer(s) Not Processed

A conveyance document to transfer ownership of the mining claim(s) listed above was received by the Bureau of Land Management (BLM) Arizona State Office. The transfer(s) of ownership cannot be processed for the following reason(s):

- The quitclaim deed must include the Notary's signature and seal. The document contains the Notary's signature, but is missing the Notary's seal.
- No address for the following grantees are included: Susan Smith, Cortney Smith, and Allen Pachal. We must have the grantee's address to enter into the database.

If appropriate, please submit a corrected conveyance document, required documents, or additional fees, within 30 days of your receipt of this notice. If the required information is not received within the 30-day timeframe, no further action will be taken, and the BLM will retain the non-refundable processing fees submitted.

If additional information is required, please contact RéAnn Myers at 602-417-9413. Please include your AMC serial number(s) on all correspondence.

Lucas Lucero  
Deputy State Director  
Lands, Minerals and Energy Division





Date Produced: 04/02/2018

ConnectSuite Inc.:

The following is the delivery information for Certified Mail™/RRE item number 9214 8901 9403 8304 9687 01. Our records indicate that this item was delivered on 03/26/2018 at 11:26 a.m. in WHITEFISH, MT 59937. The scanned image of the recipient information is provided below.

Signature of Recipient :

6060 Hwy 73

Address of Recipient :

A handwritten scribble, possibly representing the recipient's address, consisting of several overlapping loops and lines.

Thank you for selecting the Postal Service for your mailing needs. If you require additional assistance, please contact your local post office or Postal Service representative.

Sincerely,  
United States Postal Service

The customer reference number shown below is not validated or endorsed by the United States Postal Service. It is solely for customer use.

Customer Reference Number: C737649.4444258





# United States Department of the Interior

BUREAU OF LAND MANAGEMENT  
Arizona State Office  
One North Central Avenue, Suite 800  
Phoenix, Arizona 85004-4427



MAR 29 2018

In Reply Refer To:  
3800 (9200) RM  
AMC186109

CERTIFIED MAIL – RETURN RECEIPT REQUESTED 9214 8901 9403 8304 9687 49

## NOTICE

WILLIAM AND LINDA BOTTEMA : This Decision Affects Those Claims  
3120 261ST AVE NW : Shown in the Block Below.  
ISANTI, NM 55040-4307 :

---

AMC186109, AMC186110  
GOLDEN RAINBOW #1, GOLDEN RAINBOW #2

---

### Transfer(s) Not Processed

A conveyance document to transfer ownership of the mining claim(s) listed above was received by the Bureau of Land Management (BLM) Arizona State Office. The transfer(s) of ownership cannot be processed for the following reason(s):

- An insufficient amount of money was received. The processing fee for a transfer of interest is \$10 per claim, per grantee. An additional fee of \$20 is required.
- According to BLM records, the grantors on the conveyance document do not own the claims. The owners, according to BLM records are listed on the attached serial register pages.

If appropriate, please submit a corrected conveyance document, required documents, or additional fees, within 30 days of your receipt of this notice. If the required information is not received within the 30-day timeframe, no further action will be taken, and the BLM will retain the non-refundable processing fees submitted.

If additional information is required, please contact RéAnn Myers at 602-417-9413. Please include your AMC serial number(s) on all correspondence.

Lucas Lucero  
Deputy State Director  
Lands, Minerals and Energy Division





Date Produced: 04/02/2018

ConnectSuite Inc.:

The following is the delivery information for Certified Mail™/RRE item number 9214 8901 9403 8304 9687 49. Our records indicate that this item was delivered on 03/27/2018 at 02:51 p.m. in ISANTI, MN 55040. The scanned image of the recipient information is provided below.

Signature of Recipient :

A handwritten signature in black ink that reads "Bill Bottomer".

Address of Recipient :

A handwritten address in black ink that reads "3120 261st Ave NW".

Thank you for selecting the Postal Service for your mailing needs. If you require additional assistance, please contact your local post office or Postal Service representative.

Sincerely,  
United States Postal Service

The customer reference number shown below is not validated or endorsed by the United States Postal Service. It is solely for customer use.

Customer Reference Number: C737649.4444262



12001 AMC 186109

**CERTIFIED MAIL™**

repost

21/2018

**POSTAGE**

**\$05.58<sup>00</sup>**

US OFFICIAL MAIL  
\$300 Penalty  
For Private Use  
ZIP 85004

041L11101433



PHOENIX, ARIZONA

2018 APR - 9

MAR 20 2018

2004/05/18

26

PHOENIX


850 DE 1

RETURN TO SENDER  
UNCLAIMED  
UNABLE TO FORWARD

BC: 85004442700

\*1394-01733-21-46

05061696217







# United States Department of the Interior

BUREAU OF LAND MANAGEMENT

Arizona State Office

One North Central Avenue, Suite 800

Phoenix, Arizona 85004-4427

[www.blm.gov/az/](http://www.blm.gov/az/)



**MAR 20 2018**

In Reply Refer To:

3800 (9200) RM

AMC186109

CERTIFIED MAIL – RETURN RECEIPT REQUESTED 9214 8901 9403 8304 9687 25

## NOTICE

CHARLES AND JANICE HUFF  
20633 N VENTANA DR W  
SUN CITY, AZ 85373-2363

:  
:  
:

This Decision Affects Those Claims  
Shown in the Block Below.

---

AMC186109, AMC186110

GOLDEN RAINBOW #1, GOLDEN RAINBOW #2

---

### Transfer(s) Not Processed

A conveyance document to transfer ownership of the mining claim(s) listed above was received by the Bureau of Land Management (BLM) Arizona State Office. The transfer(s) of ownership cannot be processed for the following reason(s):

An insufficient amount of money was received. The processing fee for a transfer of interest is \$10 per claim, per grantee. An additional fee of \$20 is required.

If appropriate, please submit a corrected conveyance document, required documents, or additional fees, within 30 days of your receipt of this notice. If the required information is not received within the 30-day timeframe, no further action will be taken, and the BLM will retain the non-refundable processing fees submitted.

If additional information is required, please contact RéAnn Myers at 602-417-9413. Please include your AMC serial number(s) on all correspondence.

Lucas Lucero  
Deputy State Director  
Lands, Minerals and Energy Division





Date Produced: 04/02/2018

ConnectSuite Inc.:

The following is the delivery information for Certified Mail™/RRE item number 9214 8901 9403 8304 9687 25. Our records indicate that this item was delivered on 03/27/2018 at 11:33 a.m. in HOT SPRINGS VILLAGE, AR 71909. The scanned image of the recipient information is provided below.

Signature of Recipient :

A handwritten signature in black ink that reads "Yvonne Huff". The signature is written in a cursive style with some vertical lines through the letters.

Address of Recipient :

A handwritten address in black ink that reads "10 Boone Ave". The address is written in a cursive style.

Thank you for selecting the Postal Service for your mailing needs. If you require additional assistance, please contact your local post office or Postal Service representative.

Sincerely,  
United States Postal Service

The customer reference number shown below is not validated or endorsed by the United States Postal Service. It is solely for customer use.

Customer Reference Number: C737649.4444260



# United States Department of the Interior



BUREAU OF LAND MANAGEMENT

Arizona State Office

One North Central Avenue, Suite 800

Phoenix, Arizona 85004-4427

[www.blm.gov/az/](http://www.blm.gov/az/)

**MAR 20 2018**

In Reply Refer To:

3800 (9200) RM

**AMC186109**

CERTIFIED MAIL – RETURN RECEIPT REQUESTED 9214 8901 9403 8304 9687 32

## NOTICE

DWANE AND SHIRLEY WELLS : This Decision Affects Those Claims  
22402 MELLOW LN : Shown in the Block Below.  
WITTMAN, AZ 85361-8621 :

---

AMC186109, AMC186110

GOLDEN RAINBOW #1, GOLDEN RAINBOW #2

---

### Transfer(s) Not Processed

A conveyance document to transfer ownership of the mining claim(s) listed above was received by the Bureau of Land Management (BLM) Arizona State Office. The transfer(s) of ownership cannot be processed for the following reason(s):

- Two Quit Claim Deed's (QCD) were received by our office for the transfer of AMC186109 and AMC186110.
- The first QCD transferring the claims from Charles and Janice Huff to Dwane and Shirley Wells was received by our office February 27, 2018. The second QCD transferring the claims from Dwane and Shirley Wells to William and Linda Bottema was received by our office March 2, 2018.
- An insufficient amount of money was received. The processing fee for a transfer of interest is \$10 per claim, per grantee. An additional fee of \$20 per QCD, equaling a total of \$40 additional fees.
- For the QCD received March 2, 2018, according to BLM records, the grantors on the conveyance document do not own the claims. The owners, according to BLM records are listed on the attached serial register page.

If appropriate, please submit a corrected conveyance document, required documents, or additional fees, within 30 days of your receipt of this notice. If the required information is not received within the 30-day timeframe, no further action will be taken, and the BLM will retain the non-refundable processing fees submitted.



If additional information is required, please contact RéAnn Myers at 602-417-9413. Please include your AMC serial number(s) on all correspondence.



Lucas Lucero  
Deputy State Director  
Lands, Minerals and Energy Division

**SENDER: COMPLETE THIS SECTION**

- Complete items 1, 2, and 3. Also complete item 4 if Restricted Delivery is desired.
- Print your name and address on the reverse so that we can return the card to you.
- Attach this card to the back of the mailpiece, or on the front if space permits.

1. Article Addressed to:

Richard and Connie Johnson  
 41308 N. 256th Ave  
 Morrystown, AZ 85342  
 AZ933 RE AMC186109

2. Article Number

(Transfer from service label)

7008 2810 0000 6280 5401

**COMPLETE THIS SECTION ON DELIVERY**

A. Signature

**X**

B. Received by (Printed Name)

 Agent Addressee


C. Date of Delivery

D. Is delivery address different from item 1?  Yes  
 If YES, enter delivery address below:  No

3. Service Type


 Certified Mail Express Mail Registered Return Receipt for Merchandise Insured Mail C.O.D.

4. Restricted Delivery? (Extra Fee)

 Yes




UNITED STATES POSTAL SERVICE



First-Class Mail  
Postage & Fees Paid  
USPS  
Permit No. G-10

- Sender: Please print your name, address, and ZIP+4 in this box •

ARIZONA  
BUREAU OF LAND MANAGEMENT  
ARIZONA STATE OFFICE  
ONE NORTH CENTRAL AVENUE  
SUITE 800  
PHOENIX, AZ 85004-2203  
RECEIVED  
BLM AZ STATE OFFICE  
NOV 23 P 1:37



DEC 15 2009

In Reply Refer To:  
3800 (9330) RE  
AMC186109

CERTIFIED MAIL – RETURN RECEIPT REQUESTED 7008 2810 0000 6280 5401

NOTICE

Richard and Connie Johnson  
41308 N. 256th Ave  
Morristown, AZ 85342

This Notice Affects Those Claims  
Shown in the Block Below.

---

AMC186109 - AMC186110  
Golden Rainbow #1-Golden Rainbow #2

---

Maintenance Fee Waiver Held for Rejection

This office received the Maintenance Fee Waiver Certification (waiver) for the above listed mining claim(s). The waiver is not properly completed and does not meet the annual filing requirements.

In accordance with 43 Code of Federal Regulations (CFR) 3835.10, the name, address, and original signatures of all owners of the mining claim must be included on the waiver form. Please correct the discrepancy as noted below.

Not all owners of the mining claim(s) have signed the document. Please obtain the missing signatures on the enclosed copy of the waiver. A Serial Register Page is enclosed listing all of the claim owners. The document received does not contain original signatures, it is a copy. We require the original signatures of all owners of the mining claim(s). Please submit the original document.

In order to correct the defect in the waiver, per 43 CFR 3835.93, you must provide this office with the requested information within 60 days of your receipt of this notice. If you are unable to provide this information, you have the option of paying the annual maintenance fee of \$140.00 per claim. If neither is received within the 60 day time frame, the claims will be declared forfeited and closed.

*This notice was unnecessary.  
A corrective waiver was received  
Sept 18, 2009, prior to the  
date of this NOTICE  
RR*



Please include your AMC serial number on all correspondence. If additional information is required, please contact Rod Ebert at 602-417-9397.

Ruben A. Sanchez  
Acting Group Administrator  
Renewable and Mineral Resources Group

REbert:lm:121509

**SENDER:** Complete items 1 and 2 when additional services are desired, and complete items 3 and 4.

Put your address in the "RETURN TO" Space on the reverse side. Failure to do this will prevent this from being returned to you. The return receipt fee will provide you the name of the person delivered to and the date of delivery. For additional fees the following services are available. Consult postmaster for fees and check box(es) for additional service(s) requested.

1.  Show to whom delivered, date, and addressee's address. (Extra charge)      2.  Restricted Delivery (Extra charge)

3. Article Addressed to:

Bill L. and Geraldine Wiseman  
P.O. Box 63  
Morristown, AZ 85342  
A MC 186109 91-POL-93(922-SR)

4. Article Number

764253

Type of Service:

- Registered       Insured  
 Certified       COD  
 Express Mail       Return Receipt  
for Merchandise

Always obtain signature of addressee  
or agent and DATE DELIVERED.

5. Signature - Addressee

X *Geraldine Wiseman*

6. Signature - Agent

X

7. Date of Delivery

1-7-91

8. Addressee's Address (ONLY if  
requested and fee paid)



UNITED STATES POSTAL SERVICE

OFFICIAL BUSINESS

**SENDER INSTRUCTIONS**

Print your name, address and ZIP Code in the space below.

- Complete items 1, 2, 3, and 4 on the reverse.
- Attach to front of article if space permits, otherwise affix to back of article.
- Endorse article "Return Receipt Requested" adjacent to number.

RECEIVED  
B.L.M. AZ STATE OFFICE

JAN 09 1991

7:45 A.M.  
PHOENIX, ARIZONA



PENALTY FOR PRIVATE  
USE, \$300

RETURN  
TO



Print Sender's name, address, and ZIP Code in the space below.

Bureau of Land Management

Arizona State Office (922)

P. O. Box 16563

Phoenix, Arizona 85011



# United States Department of the Interior

BUREAU OF LAND MANAGEMENT  
ARIZONA STATE OFFICE  
3707 N. 7TH STREET  
P.O. BOX 16563  
PHOENIX, ARIZONA 85011



IN REPLY REFER TO:  
(922) TR

December 4, 1991

Bill Wiseman  
P. O. Box 63  
Morristown, AZ 85342

## ATTENTION

PLEASE NOTE THE FOLLOWING CONCERNING YOUR RECENT FILING

XX  
----- Your filing is being returned without action by BLM in it's  
entirety because the required fees were not paid.

----- No action was taken on some of your filings by BLM because  
the fee you sent was not sufficient to cover all of the  
items. SEE YOUR ENCLOSED DOCUMENTS.

See 43 CFR 3833.1-4(b). Effective January 1, 1991, BLM can no longer  
accept filings not accompanied by the proper service charges. They are  
returned to the mining claimants without further action.

If partial remittances are received, BLM applies service charges on  
affidavits of labor, notices of intention to hold, transfers of interest  
and amendments to claims and sites in serial number order, lowest number  
first. Location notices are serialized in the following order:  
(1)numerical order (i.e.: Iris #1 through Iris #4), (2)location date  
order, (3)alphabetical claim name order.

Nonrefundable service charges are as follows:

Recording a new claim or relocation	\$10 each claim/site
Annual assessment work	\$5 each claim/site
Notice of intention to hold	\$5 each claim/site
Amended location notice	\$5 each claim/site
Transfer of interest	\$5 each claim/site

Location notices must be received within 90 days of the date of location.  
Annual filings must be postmarked by December 30th.

If you have any questions, call our Branch of Mining Law Administration  
at (602) 640-5550.

Enclosure: Affidavit

RECEIVED  
BLM, ARIZONA STATE OFFICE  
DEC 10 1991  
PHOENIX, ARIZONA



**SENDER:** Complete items 1 and 2 when additional services are desired, and complete items 3 and 4.

Put your address  "RETURN TO" Space on the reverse side. Failure  this will prevent this card from being returned to you. The return receipt fee will provide you the name of the person delivered to and the date of delivery. For additional fees the following services are available. Consult postmaster for fees and check box(es) for additional service(s) requested.

1.  Show to whom delivered, date, and addressee's address. (Extra charge)      2.  Restricted Delivery (Extra charge)

3. Article Addressed to:

Bill L. Wiseman  
P.O. Box 63  
Morristown, AZ 85342  
A MC 186109 90-POL-144 (922-SR)

4. Article Number

764221

Type of Service:

- Registered       Insured  
 Certified       COD  
 Express Mail       Return Receipt for Merchandise

Always obtain signature of addressee or agent and DATE DELIVERED.

5. Signature — Address

X

6. Signature — Agent

X



*Mr. Bill Wiseman*

7. Date of Delivery

1-10-90

8. Addressee's Address (ONLY if requested and fee paid)

UNITED STATES POSTAL SERVICE  
OFFICIAL BUSINESS



PENALTY FOR PRIVATE  
USE, \$300

**SENDER INSTRUCTIONS**

Print your name, address and ZIP Code in the space below.

- Complete items 1, 2, 3, and 4 on the reverse.
- Attach to front of article if space permits, otherwise affix to back of article.
- Endorse article "Return Receipt Requested" adjacent to number.

**RETURN  
TO**



Print Sender's name, address, and ZIP Code in the space below.

Bureau of Land Management  
Arizona State Office (922)

P. O. Box 16563

Phoenix, Arizona 85011



United States Department of the Interior



BUREAU OF LAND MANAGEMENT  
ARIZONA STATE OFFICE  
3707 N. 7TH STREET  
P.O. BOX 16563  
PHOENIX, ARIZONA 85011  
(602) 640-5550

IN REPLY REFER TO:  
A MC 186109  
91- POL-93  
(922-SR)

CERTIFIED MAIL- RETURN RECEIPT REQUESTED

December 26, 1990

Bill L. and Geraldine Wiseman  
P.O. Box 63  
Morristown, Arizona 85342

NOTICE

The Bureau of Land Management, Arizona State Office, timely received the following document(s) covering 4 Mining Claims, Mill or Tunnel Sites:

- X   : Proof of Labor
- : Notice of Intention to Hold
- : Amendment(s)
- : Transfer of Interest.

Effective January 3, 1989, new regulations were implemented (copy enclosed) which require a \$5.00 service charge for each claim or site to accompany any of the above-listed filings. Before we can accept and process your filing we must receive your remittance in the amount \$ 20.00.

This amount must be received within 30 days of the date of receipt of this decision. Failure to remit this service charge shall cause the filing to be rejected and returned.

Please return the enclosed sheet with your remittance so that we can trace your filing.

You will receive a receipt for your remittance.

*Alan Rabinoff*  
Alan Rabinoff  
Chief, Branch of  
Mining Law Administration

Enclosures



**NOTICE!!**

**These documents have been scanned!**

**Do not place un-scanned documents beneath this notice!**

**Do not remove this notice from this file!**

GPO Jacket No. 560-102  
Print Order 61540  
Rise Business Services, LLC  
Job=AZ15 8/2/2019



Box Number= AZ15212



Claim Begin-End: AMC186109-AMC186110

**3 Transfers**



AZ15212-8

AMC174982-AMC187469

AMC 186109

**QUIT CLAIM DEED**

FOR VALUABLE CONSIDERATION, the sufficiency and receipt of which is hereby acknowledged, Dwaine & Shirley Wells does hereby forever quit claim all his right, title and interest in the unpatented mining claims described on the supplemental attachment, attached hereto and incorporated herein by reference, to Wm & Linda Bottemit

AMC 186109 AMC 186110  
IN WITNESS WHEREOF, grantor has executed this instrument as of this 27 day of Feb, 2018

Shirley Wells Dwaine Wells

Exempt from A.R.S. 11-1133 and 11-1137(B) by A.R.S. 11-1134(A)(6)

STATE OF ARIZONA  
County of Maricopa ) ss.

SUBSCRIBED AND SWORN TO before me, a Notary Public, this 27 day of February, 2018  
By: Shirley Mac Wells and Dwaine Wells

Notary Public: [Signature]  
My Commission Expires 06/21/2020

PHOENIX, ARIZONA  
2018 MAR - 2 11:48  
RECEIVED



This form is available from the Arizona Geological Survey and may be reproduced.  
Form MCF120  
Revised July 2014

ENTERED  
APR 02 2018  
BY: [Signature]

# 4104554

UNITED STATES  
DEPARTMENT OF THE INTERIOR  
Bureau of Land Management  
Arizona State Office  
One North Central Avenue, Suite 800  
Phoenix, Arizona 85004-4427

OFFICIAL BUSINESS  
PENALTY FOR PRIVATE USE \$300

AN EQUAL OPPORTUNITY EMPLOYER

PHOENIX, AZ 852

01 MAR 2018 PM 6 L



Bureau of Land Management  
One North Central Avenue  
Suite 800  
Phoenix, AZ 85004-4427

RECEIVED  
BLM STATE OFFICE  
2018 MAR -2 P 1:48  
PHOENIX, ARIZONA

*Attn: Accounts*

85004-442700





**United States Department of the Interior**  
**Bureau of Land Management**  
 DIV OF LANDS, MINRLS & ENERGY  
 ONE N CENTRAL AVE  
 PHOENIX, AZ 85004 -4427  
 Phone: 602-417-9200

Receipt

No: 4104554

<b>Transaction #:</b> 4217292	
<b>Date of Transaction:</b> 03/05/2018	
<b>CUSTOMER:</b>	
WILLIAM E BOTTEMA 3120 261ST AVE NW ISANTI, MN 55040-4307 US	

LINE #	QTY	DESCRIPTION	REMARKS	UNIT PRICE	TOTAL
1	1.00	LOCATABLE MINERALS / MINING CLAIMS- NOT NEW-UNADJUD, ONE AUTH NO. ONLY / MINING CLAIM MONEY RECEIVED CASES: AMC186110/\$20.00	TRF/2	- n/a -	20.00
<b>TOTAL:</b>					<b>\$20.00</b>

PAYMENT INFORMATION			
1	AMOUNT:	20.00	POSTMARKED: N/A
	TYPE:	CHECK	RECEIVED: 03/02/2018
	CHECK NO:	8137	
	NAME:	BOTTEMA, WILLIAM E 3120 261ST AVE NW ISANTI MN 55040-4307 US	

REMARKS

This receipt was generated by the automated BLM Collections and Billing System and is a paper representation of a portion of the official electronic record contained therein.

**United States Department of the Interior**  
**Bureau of Land Management**  
 DIV OF LANDS, MINRLS & ENERGY  
 ONE N CENTRAL AVE  
 PHOENIX, AZ 85004 -4427  
 Phone: 602-417-9200

Receipt

No: 4122629

<b>Transaction #:</b> 4236180	
<b>Date of Transaction:</b> 03/28/2018	
<b>CUSTOMER:</b>	
SHIRLEY WELLS 22402 MELLOW ST WITTMANN, AZ 85361-8621 US	

LINE #	QTY	DESCRIPTION	REMARKS	UNIT PRICE	TOTAL
1	1.00	LOCATABLE MINERALS / MINING CLAIMS-NOT NEW-UNADJUD, ONE AUTH NO. ONLY / MINING CLAIM MONEY RECEIVED CASES: AMC186109/\$40.00	BALANCE AMT FOR TRANSFER (2)	- n/a -	40.00
<b>TOTAL:</b>					<b>\$40.00</b>

PAYMENT INFORMATION			
NOTE: Items will appear on credit card statement as "Bureau of Land Mgmt CO".			
1	AMOUNT:	40.00	POSTMARKED: N/A
	TYPE:	CREDIT CARD	RECEIVED: 03/28/2018
	NAME:	WELLS, SHIRLEY 22402 MELLOW ST WITTMANN AZ 85361-8621 US	
	CARD NO:	XXXXXXXXXXXX9275	AUTH CODE: 07788C
	NAME ON CARD:	SHIRLEY M WELLS	
	EXPIRES:	10/2020	
	SIGNATURE:		

REMARKS

This receipt was generated by the automated BLM Collections and Billing System and is a paper representation of a portion of the official electronic record contained therein.

*\$20 ON TRANSFER RCVD  
2/27/2018. Amc 186109 & 186110.  
\$20 ON TRANSFER RCVD  
3/2/2018. Amc 186109 & 186110. Ka*

AMC 186109

THIS QUITCLAIM DEED, Executed this 2nd day of October 2017, by the first party, Charles and Janice Huff whose post office address is 20633 N Ventana Drive W, Sun City, AZ 85373 to second party, Dwane Wells and Shirley Wells, husband and wife as JTWROS.

whose post office address is 22402 Mellow Lane, Wittmann, AZ 85361. - 8621

WITNESSETH, that the said first party, for ten dollars (\$10) and other valuable consideration paid by the second party, the receipt whereof is hereby acknowledged, does hereby remise, release and quitclaim unto the said second party forever, one-fifth undivided right, title, interest and claim which the said first party has in and to the following described parcel of land, and improvements and appurtenances thereto in the County of Maricopa, State of Arizona, to wit:

Golden Rainbow Mine #1 - AMC 186109 - E2SE4SE4 Sec 31, Twp 7N, Range 3W

Golden Rainbow Mine #2 - AMC 186110 - W2SE4SE4 Sec 31, Twp 7N, Range 3W

Both in the Gila River Base and Meridian, Maricopa County, AZ.

A.R.S. 11-1134-A6

Charles E. Huff  
Charles E. Huff

Janice M. Huff  
Janice M. Huff

STATE OF Arizona}  
COUNTY OF Maricopa}

On October 2nd, 2017 before me, Charles Huff and Janice Huff, personally appeared and proved to me on the basis of satisfactory evidence to be the persons whose names are subscribed to this instrument and acknowledged to me that they executed the same in their authorized capacity and that by their signatures on the instrument the persons executed the instrument.

WITNESS my hand and official seal.

Lisa J Knight  
Signature



PHOTOGRAPHY ARIZONA  
2018 FEB 2 11:49  
RECEIVED  
STATE OFFICE

Affiants: Charles Huff and Janice Huff Known    Unknown   X  

ID Produced: wyoming drivers license

ENTERED  
APR 02 2018  
BY: [Signature]



**United States Department of the Interior**  
**Bureau of Land Management**  
 DIV OF LANDS, MINRLS & ENERGY  
 ONE N CENTRAL AVE  
 PHOENIX, AZ 85004 -4427  
 Phone: 602-417-9200

Receipt	
No:	4098195

**Transaction #:** 4210669  
**Date of Transaction:** 02/27/2018

CUSTOMER:	
SHIRLEY WELLS 22402 MELLOW ST WITTMANN,AZ 85361-8621 US	

LINE #	QTY	DESCRIPTION	REMARKS	UNIT PRICE	TOTAL
1	2.00	LOCATABLE MINERALS / MINING CLAIMS- NOT NEW-UNADJUD,ONE AUTH NO. ONLY / MINING CLAIM MONEY RECEIVED <b>CASES:</b> AMC186109/\$10.00, AMC186110/\$10.00	QUIT CLAIM/2	- n/a -	20.00
<b>TOTAL:</b>					<b>\$20.00</b>

PAYMENT INFORMATION			
NOTE: Items will appear on credit card statement as "Bureau of Land Mgmt CO".			
1	AMOUNT:	20.00	POSTMARKED: N/A
	TYPE:	CREDIT CARD	RECEIVED: 02/27/2018
	NAME:	WELLS, SHIRLEY 22402 MELLOW ST WITTMANN AZ 85361-8621 US	
	CARD NO:	XXXXXXXXXXXX2856	AUTH CODE: 145525
	NAME ON CARD:	SHIRLEY WELLS	
	EXPIRES:	09/2019	
	SIGNATURE:		

REMARKS

This receipt was generated by the automated BLM Collections and Billing System and is a paper representation of a portion of the official electronic record contained therein.

UNITED STATES  
DEPARTMENT OF THE INTERIOR  
BUREAU OF LAND MANAGEMENT

CREDIT CARD PAYMENT *Balance due on Transfer*  
FOR MINING CLAIM ~~MAINTENANCE FEE~~

NAME SHIRLEY WELLS

ADDRESS 22402 Mellow ST

CITY Wittmann STATE AZ ZIP 85361

PHONE # ( ) \_\_\_\_\_

[ ] THIS IS A CHANGE OF ADDRESS

AMC NUMBER

CLAIM/SITE NAME

186109

Golden Rainbow #1

186110

#2

DATE STAMP

COUNT 2 \$ 40.00 *Balance* INITIALS SW

TELEPHONE SUBMISSION - ACCURACY OF THE ABOVE INFORMATION  
IS THE RESPONSIBILITY OF THE CLAIMANT/OWNER

FOR OFFICIAL USE ONLY

DATE \_\_\_\_\_ INITIALS \_\_\_\_\_ VERIFIED \_\_\_\_\_

RECEIVED  
2016 MAR 28 A 11:19  
PHOENIX, ARIZONA

**United States Department of the Interior**  
**Bureau of Land Management**  
 DIV OF LANDS, MINRLS & ENERGY  
 ONE N CENTRAL AVE  
 PHOENIX, AZ 85004 -4427  
 Phone: 602-417-9200

Receipt

No: 4122629

<b>Transaction #:</b> 4236180	
<b>Date of Transaction:</b> 03/28/2018	
<b>CUSTOMER:</b>	
SHIRLEY WELLS 22402 MELLOW ST WITTMANN, AZ 85361-8621 US	

LINE #	QTY	DESCRIPTION	REMARKS	UNIT PRICE	TOTAL
1	1.00	LOCATABLE MINERALS / MINING CLAIMS-NOT NEW-UNADJUD, ONE AUTH NO. ONLY / MINING CLAIM MONEY RECEIVED CASES: AMC186109/\$40.00	BALANCE AMT FOR TRANSFER (2)	- n/a -	40.00
<b>TOTAL:</b>					<b>\$40.00</b>

PAYMENT INFORMATION			
NOTE: Items will appear on credit card statement as "Bureau of Land Mgmt CO".			
1	AMOUNT:	40.00	POSTMARKED: N/A
	TYPE:	CREDIT CARD	RECEIVED: 03/28/2018
	NAME:	WELLS, SHIRLEY 22402 MELLOW ST WITTMANN AZ 85361-8621 US	
	CARD NO:	XXXXXXXXXXXX9275	AUTH CODE: 07788C
	NAME ON CARD:	SHIRLEY M WELLS	
	EXPIRES:	10/2020	
	SIGNATURE:		

REMARKS

This receipt was generated by the automated BLM Collections and Billing System and is a paper representation of a portion of the official electronic record contained therein.

*1820 ON TRANSFER RCV'D  
2/27/2018. AMC 186109 & 186110.  
1820 ON TRANSFER RCV'D  
3/2/2018. AMC 186109 & 186110. [Signature]*



April 15, 2012

Amc 186109

Arizona State Office  
One North Central Avenue  
Suite 800  
Phoenix, AZ 85004-4427

This letter is to request a transfer of interest due to change of ownership of the following mining claims:

Golden Rainbow Mine #1, AMC 186109, E2SE4SE4 Sec 31, Twp 7N, Range 3W 20

Golden Rainbow Mine #2, AMC 186110, W2SE4SE4 Sec 31, Twp 7N, Range 3W 20

Both in the Gila River Base and Meridian, Maricopa County, AZ

The following are the new owners of the claim.

Charles E. Huff and Janice M. Huff, 33444 North 224<sup>th</sup> Avenue, Wittmann, AZ 85361, phone 307-262-1388

Frederick D. Sharp, 33441 North 224<sup>th</sup> Lane, Wittmann, AZ 85361, phone 623-388-9858

Arthur W. Archambo and Kay M. Archambo, 33431 North 224<sup>th</sup>, Wittmann, AZ 85361, phone 623-388-2854

Donald H. Cox and Kim L. Cox, 18020 North 143rd Drive, Surprise, AZ 85374, phone 602-377-5872

Dennis Lindsey and Sharon Lindsey, 33619 North 225th Avenue, Wittmann, AZ 85361 Phone 623-388-2845

I am attaching a copy of the quit claim deeds to each new owner as well as a check for the transfer fee of \$180.00.

**PLEASE MAIL TO:**

Charles Huff  
PO Box 194  
Elk Mountain, WY 82324  
307-262-1388

NO. OF CLAIMS 18  
AMOUNT \$180.00  
RECEIPT NO. 2552563  
INIT. [Signature]  
\*\* BLM-ASO\*\*

RECEIVED  
BLM AZ STATE OFFICE  
2012 APR 17 PM 2:13  
PHOENIX, ARIZONA

ENTERED INTO COMPUTER  
5/17/12 AT

**QUITCLAIM DEED**

THIS QUITCLAIM DEED, Executed this 5<sup>th</sup> day of March 2012, by the first party, Richard and Connie Johnson whose post office address is 41308 North 256th Avenue, Morrystown, AZ 85342.

to second party, Frederick D. Sharp, a single person,

whose post office address is 33441 North 224th Lane, Wittmann, AZ 85361


WITNESSETH, that the said first party, for ten dollars (\$10) and other valuable consideration paid by the second party, the receipt whereof is hereby acknowledged, does hereby remise, release and quitclaim unto the said second party forever, one-fifth undivided right, title, interest and claim which the said first party has in and to the following described parcel of land, and improvements and appurtenances thereto in the County of Maricopa, State of Arizona, to wit:


Golden Rainbow Mine #1 - AMC 186109 - E2SE4SE4 Sec 31, Twp 7N, Range 3W

Golden Rainbow Mine #2 - AMC 186110 - W2SE4SE4 Sec 31, Twp 7N, Range 3W

Both in the Gila River Base and Meridian, Maricopa County, AZ.

A.R.S. 11-1134-A6

  
Richard Johnson

  
Connie Johnson

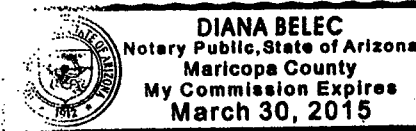
RECEIVED  
BLM AZ STATE OFFICE  
2012 APR 17 PM 2:13  
PHOENIX, ARIZONA

STATE OF Arizona }  
COUNTY OF Maricopa }

On March 5<sup>th</sup>, 2012 before me, Richard Johnson and Connie Johnson personally appeared and proved to me on the basis of satisfactory evidence to be the persons whose names are subscribed to this instrument and acknowledged to me that they executed the same in their authorized capacity and that by their signatures on the instrument the persons executed the instrument.

WITNESS my hand and official seal.

  
Signature



Affiants: Richard Johnson and Connie Johnson      Known      Unknown

ID Produced: AZ DL D04769582 and UT DL 005742615  
exp 8/29/2016      exp 8/20/2013

920  
A.C.H.

When recorded mail to:

**CHARLES E HUFF  
33444 N 224TH AVE  
WITTMANN, AZ 85361**



OFFICIAL RECORDS OF  
MARICOPA COUNTY RECORDER  
HELEN PURCELL  
2012-0228719 03/20/12 03:08 PM  
5 OF 10

FLORESC

this area reserved for county recorder

**CAPTION HEADING:**

**DO NOT REMOVE**

**This is part of the official document**

RECEIVED  
FLM AZ COUNTY OFFICE  
2012 APR 17 PM 2:13  
PHOENIX ARIZONA



QUITCLAIM DEED

THIS QUITCLAIM DEED, Executed this 5<sup>th</sup> day of March 2012, by the first party, Richard and Connie Johnson whose post office address is 41308 North 256th Avenue, Morristown, AZ 85342.

to second party, Charles E. Huff and Janice M. Huff, husband and wife as JTWROS.

whose post office address is 33444 North 224th Avenue, Wittmann, AZ 85361.

WITNESSETH, that the said first party, for ten dollars (\$10) and other valuable consideration paid by the second party, the receipt whereof is hereby acknowledged, does hereby remise, release and quitclaim unto the said second party forever, one-fifth undivided right, title, interest and claim which the said first party has in and to the following described parcel of land, and improvements and appurtenances thereto in the County of Maricopa, State of Arizona, to wit:

Golden Rainbow Mine #1 - AMC 186109 - E2SE4SE4 Sec 31, Twp 7N, Range 3W

Golden Rainbow Mine #2 - AMC 186110 - W2SE4SE4 Sec 31, Twp 7N, Range 3W

Both in the Gila River Base and Meridian, Maricopa County, AZ.

A.R.S. 11-1134-A6

Richard Johnson (signature)

Connie Johnson (signature)

2012 APR 17 PM 2:13

RECEIVED BLM AZ STATE OFFICE

STATE OF Arizona }
COUNTY OF Maricopa }

On March 5<sup>th</sup>, 2012 before me, Richard Johnson and Connie Johnson personally appeared and proved to me on the basis of satisfactory evidence to be the persons whose names are subscribed to this instrument and acknowledged to me that they executed the same in their authorized capacity and that by their signatures on the instrument the persons executed the instrument.

WITNESS my hand and official seal.

Diana Belec (signature)
Signature



Affiants: Richard Johnson and Connie Johnson Known Unknown [checked]

ID Produced: AZ DL D04769582 and UT DL 005742615
exp 8/29/16 exp 8/20/2013

\$40 Al. Et.

When recorded mail to:

**CHARLES E HUFF  
33444 N 224TH AVE  
WITTMANN, AZ 85361**



OFFICIAL RECORDS OF  
MARICOPA COUNTY RECORDER  
HELEN PURCELL  
2012-0228720 03/20/12 03:08 PM  
6 OF 10

FLORESC

\_\_\_\_\_  
\_\_\_\_\_  
\_\_\_\_\_  
\_\_\_\_\_  
\_\_\_\_\_  
this area reserved for county recorder

*CAPTION HEADING:*

---

**DO NOT REMOVE**

**This is part of the official document**

RECEIVED  
BLM AZ STATE OFFICE  
2012 APR 17 PM 2:13  
PHOENIX, ARIZONA

QUITCLAIM DEED

THIS QUITCLAIM DEED, Executed this 5<sup>th</sup> day of March 2012, by the first party, Richard and Connie Johnson whose post office address is 41308 North 256th Avenue, Morristown, AZ 85342.

to second party, Dennis Lindsey and Sharon Lindsey, husband and wife as JTWROS.

whose post office address is 33619 North 225th Avenue, Wittmann, AZ 85361.

WITNESSETH, that the said first party, for ten dollars (\$10) and other valuable consideration paid by the second party, the receipt whereof is hereby acknowledged, does hereby remise, release and quitclaim unto the said second party forever, one-fifth undivided right, title, interest and claim which the said first party has in and to the following described parcel of land, and improvements and appurtenances thereto in the County of Maricopa, State of Arizona, to wit:

Golden Rainbow Mine #1 - AMC 186109 - E2SE4SE4 Sec 31, Twp 7N, Range 3W

Golden Rainbow Mine #2 - AMC 186110 - W2SE4SE4 Sec 31, Twp 7N, Range 3W

Both in the Gila River Base and Meridian, Maricopa County, AZ.

A.R.S. 11-1134-A6

*Richard Johnson*  
Richard Johnson

*Connie Johnson*  
Connie Johnson

PHOTOGRAPHY

2012 APR 17 PM 2:13

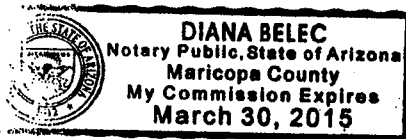
RECEIVED  
BLM AZ STATE OFFICE

STATE OF Arizona}  
COUNTY OF Maricopa}

On March 5<sup>th</sup>, 2012 before me, Richard Johnson and Connie Johnson personally appeared and proved to me on the basis of satisfactory evidence to be the persons whose names are subscribed to this instrument and acknowledged to me that they executed the same in their authorized capacity and that by their signatures on the instrument the persons executed the instrument.

WITNESS my hand and official seal.

*Diana Belec*  
Signature




Affiants: Richard Johnson and Connie Johnson      Known        Unknown   ✓  

ID Produced: AZ DL D04769582 and UT DL 005742615  
exp 8/20/2016      exp. 8/20/2013

\$40  
cash.

When recorded mail to:

**CHARLES E HUFF  
33444 N 224TH AVE  
WITTMANN, AZ 85361**



OFFICIAL RECORDS OF  
MARICOPA COUNTY RECORDER  
HELEN PURCELL  
2012-0228721 03/20/12 03:08 PM  
7 OF 10

FLORESC

\_\_\_\_\_  
\_\_\_\_\_  
\_\_\_\_\_  
\_\_\_\_\_  
\_\_\_\_\_  
this area reserved for county recorder

*CAPTION HEADING:*

---

**DO NOT REMOVE**

**This is part of the official document**

RECEIVED  
BLM AZ STATE OFFICE  
2012 APR 17 PM 2:13  
PHOENIX, ARIZONA



QUITCLAIM DEED

THIS QUITCLAIM DEED, Executed this 5<sup>th</sup> day of March 2012, by the first party, Richard and Connie Johnson whose post office address is 41308 North 256th Avenue, Morristown, AZ 85342.

to second party, Arthur W. Archambo and Kay M. Archambo, husband and wife as JTWROS.

whose post office address is 33431 North 224th Avenue, Wittmann, AZ 85361.

WITNESSETH, that the said first party, for ten dollars (\$10) and other valuable consideration paid by the second party, the receipt whereof is hereby acknowledged, does hereby remise, release and quitclaim unto the said second party forever, one-fifth undivided right, title, interest and claim which the said first party has in and to the following described parcel of land, and improvements and appurtenances thereto in the County of Maricopa, State of Arizona, to wit:

Golden Rainbow Mine #1 - AMC 186109 - E2SE4SE4 Sec 31, Twp 7N, Range 3W

Golden Rainbow Mine #2 - AMC 186110 - W2SE4SE4 Sec 31, Twp 7N, Range 3W

Both in the Gila River Base and Meridian, Maricopa County, AZ.

A.R.S. 11-1134-A6

*Richard Johnson*  
Richard Johnson

*Connie Johnson*  
Connie Johnson

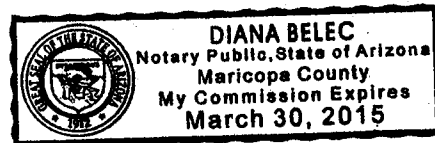
RECEIVED  
BLM AZ STATE OFFICE  
2012 APR 17 PM 2:13  
PHOENIX, ARIZONA

STATE OF Arizona}  
COUNTY OF Maricopa}

On March 5<sup>th</sup>, 2012 before me, Richard Johnson and Connie Johnson personally appeared and proved to me on the basis of satisfactory evidence to be the persons whose names are subscribed to this instrument and acknowledged to me that they executed the same in their authorized capacity and that by their signatures on the instrument the persons executed the instrument.

WITNESS my hand and official seal.

*Diana Belec*  
Signature




Affiants: Richard Johnson and Connie Johnson      Known      Unknown   ✓  

ID Produced: AZ DL D04769582 and UT DL 005742615  
exp. 8/29/2016                      exp. 8/20/2013

540  
C.A.A.

When recorded mail to:

**CHARLES E HUFF  
33444 N 224TH AVE  
WITTMANN, AZ 85361**



OFFICIAL RECORDS OF  
MARICOPA COUNTY RECORDER  
HELEN PURCELL  
2012-0228722 03/20/12 03:08 PM  
8 OF 10

FLORESC

\_\_\_\_\_  
\_\_\_\_\_  
\_\_\_\_\_  
\_\_\_\_\_  
\_\_\_\_\_  
this area reserved for county recorder

**CAPTION HEADING:**

**DO NOT REMOVE**

**This is part of the official document**

RECEIVED  
BIRMINGHAM OFFICE  
2012 APR 17 PM 2:13  
BIRMINGHAM

QUITCLAIM DEED

THIS QUITCLAIM DEED, Executed this 5<sup>th</sup> day of March 2012, by the first party, Richard and Connie Johnson whose post office address is 41308 North 256th Avenue, Morrystown, AZ 85342.

to second party, Donald H. Cox and Kim L. Cox, husband and wife as JTWROS.

whose post office address is 18020 N 143rd Drive, Surprise, AZ 85374.

WITNESSETH, that the said first party, for ten dollars (\$10) and other valuable consideration paid by the second party, the receipt whereof is hereby acknowledged, does hereby remise, release and quitclaim unto the said second party forever, one-fifth undivided right, title, interest and claim which the said first party has in and to the following described parcel of land, and improvements and appurtenances thereto in the County of Maricopa, State of Arizona, to wit:

Golden Rainbow Mine #1 - AMC 186109 - E2SE4SE4 Sec 31, Twp 7N, Range 3W

Golden Rainbow Mine #2 - AMC 186110 - W2SE4SE4 Sec 31, Twp 7N, Range 3W

Both in the Gila River Base and Meridian, Maricopa County, AZ.

A.R.S. 11-1134-A6

*Richard Johnson*  
Richard Johnson

*Connie Johnson*  
Connie Johnson

RECEIVED  
DLM AZ STATE OFFICE  
2012 APR 17 PM 2:14  
PHOENIX, ARIZONA

STATE OF Arizona }  
COUNTY OF Maricopa }

On March 5<sup>th</sup>, 2012 before me, Richard Johnson and Connie Johnson personally appeared and proved to me on the basis of satisfactory evidence to be the persons whose names are subscribed to this instrument and acknowledged to me that they executed the same in their authorized capacity and that by their signatures on the instrument the persons executed the instrument.

WITNESS my hand and official seal.

*Diana Belec*  
Signature



Affiants: Richard Johnson and Connie Johnson      Known \_\_\_ Unknown

ID Produced: AZ DL 104769582 and UT DL 005742615  
exp. 8/20/2016      exp. 8/20/2013

\$40  
OK



When recorded mail to:

**CHARLES E HUFF  
33444 N 224TH AVE  
WITTMANN, AZ 85361**



OFFICIAL RECORDS OF  
MARICOPA COUNTY RECORDER  
HELEN PURCELL  
2012-0228723 03/20/12 03:08 PM  
9 OF 10

FLORESC

\_\_\_\_\_  
\_\_\_\_\_  
\_\_\_\_\_  
\_\_\_\_\_  
\_\_\_\_\_  
this area reserved for county recorder

*CAPTION HEADING:*

**DO NOT REMOVE**

**This is part of the official document**

RECEIVED  
PLM AT STATE OFFICE  
2012 APR 17 PM 2:14  
PHOENIX, ARIZONA

**United States Department of the Interior**  
**Bureau of Land Management**  
 LANDS/RECREATION & PLANNING  
 ONE N CENTRAL AVE  
 PHOENIX, AZ 85004 -2203  
 Phone: 602-417-9200

Receipt

No: 2552563

<b>Transaction #:</b> 2631483	
<b>Date of Transaction:</b> 04/18/2012	
CUSTOMER:	
CHARLES HUFF PO BOX 194 ELK MOUNTAIN, WY 82324-0194 US	

LINE #	QTY	DESCRIPTION	REMARKS	UNIT PRICE	TOTAL
1	1.00	LOCATABLE MINERALS / MINING CLAIMS-NOT NEW-UNADJUD, ONE AUTH NO. ONLY / MINING CLAIM MONEY RECEIVED CASES: AMC186109/\$180.00	TRANSFERS (18)	- n/a -	180.00
<b>TOTAL:</b>					<b>\$180.00</b>

PAYMENT INFORMATION			
1	AMOUNT:	180.00	POSTMARKED: 04/16/2012
	TYPE:	CHECK	RECEIVED: 04/18/2012
	CHECK NO:	1934	
	NAME:	HUFF, CHARLES E PO BOX 194 ELK MOUNTAIN WY 82324-0194 US	

REMARKS

This receipt was generated by the automated BLM Collections and Billing System and is a paper representation of a portion of the official electronic record contained therein.



Charles and Janice Huff  
PO Box 194, Elk Mountain, WY 82324



Bureau of Land Mgt  
Arizona State office  
one North Central Ave  
Suite 800  
Phoenix, AZ 85004-4427

first class mail



RECEIVED  
BLM AZ  
2012 APR 17 PM 2:13

Receipt No. 556839

LEAD FILE #'S \_\_\_\_\_

Trans No. 581640

186109

AMC Number	Code	Amount
186109-186110	396	10.00
<b>TOTAL:</b>		<b>\$10.00</b>

AMC Number	Code	Amount
<b>TOTAL:</b>		<b>\$</b>

Date of Doc 9/3/02  
 Date of Rec't 9/6/02  
 Amount Rec'd 10.00  
 Amount Earned 10.00

Date Entered: 9/11/02 AB  
 Date Verified: \_\_\_\_\_  
 Sent to Accts: 9/11/02 AB  
 Date Earned: \_\_\_\_\_

- 480 POL
- 481 NOI
- 482 MAINT
- 396 TRANS
- 635 AMEND

NOTES:



LAND MANAGEMENT

2002 SEP -3 A 10:49

When recorded, mail to:

Name: Richard & Connie Johnson

Address: 2200 W. Surrey Rd.

City/State/Zip Code: Salt Lake City, UT

84118  
Ph. 801-969-3604 or 801-243-5556



OFFICIAL RECORDS OF  
MARICOPA COUNTY RECORDER  
HELEN PURCELL  
2001-1112675 11/28/01 12:41  
1 OF 1

GARCIAO

Space above this line for Recorder's use

### QUITCLAIM DEED

KNOW ALL MEN BY THESE PRESENTS:

That I (we), BILL & AND-OR GERALDINE WISEMAN,  
the undersigned, for the consideration of Ten (10) Dollars, and other valuable considerations, do hereby release,  
remise, and forever quitclaim unto Richard & Connie Johnson

all right, title and interest in that certain Property situated in MARICOPA County,  
State of ARIZONA, and described as follows:

Golden RAINBOW mine #1 East 1/2 of the SE 1/4 of the SE 1/4  
Section, Section 31 T7-N. R 3-W Amc 86109

Golden RAINBOW mine #2 West 1/2 of the SE 1/4 of Amc 86110  
the SE 1/4 section. Section 31 T7-N R 3-W

RECORDED IN BOOK 16266 PAGE 2054 206  
PLM SERIAL NO. AMC 18109 AMC 18110

IN WITNESS WHEREOF, I (we) have hereunto set my (our) hand(s) and seal this 23 day of Nov.  
2001.



x Bill & Wiseman  
Releasor  
x Geraldine Wiseman  
Releasor

EXEMPT PER ARS 11-1134 A4

State of Arizona )  
County of Maricopa ) ss.

### ACKNOWLEDGMENT

On this 23 day of November, 2001, before me, the undersigned Notary Public,  
personally appeared \_\_\_\_\_

known to me to be the individual(s) who executed the foregoing instrument and acknowledged the same to be

ENTERED INTO COMPUTER

9/11/02 AB

DEPARTMENT OF THE INTERIOR  
 BUREAU OF LAND MANAGEMENT  
 MINING CLAIMS  
 Customer Information - WITH Legal Description  
 ACTIVE, CLOSED CLAIMS

Run Date: 09/06/2002 09:59 AM

Page 1 of 2

Admin State: AZ  
 Geo State: AZ

WISEMAN BILL  
 BOX 63  
 MORRISTOWN, AZ 85342

INT-REL: CO-OWNER

CUSTOMER ID: 79423

<u>Serial No</u>	<u>Claim Name/Number</u>	<u>County</u>	<u>D</u>	<u>Claim Type</u>	<u>Last A Yr</u>	<u>Mc</u>	<u>Loc</u>	<u>Dt</u>	<u>Mr</u>	<u>Tw</u>	<u>Rng</u>	<u>Sec</u>	<u>Subdivision</u>
AMC198036	GOLDEN RAINBOW #2	MARICOPA	C	LODE CLAIM	1991	04/28/1983			14	0070N	0030W	031	SE

WISEMAN BILL L  
 332 BELMONT RD  
 MUSKOGEE, OK 74403

INT-REL: OWNER

CUSTOMER ID: 79424

<u>Serial No</u>	<u>Claim Name/Number</u>	<u>County</u>	<u>D</u>	<u>Claim Type</u>	<u>Last A Yr</u>	<u>Mc</u>	<u>Loc</u>	<u>Dt</u>	<u>Mr</u>	<u>Tw</u>	<u>Rng</u>	<u>Sec</u>	<u>Subdivision</u>
AMC186109	GOLDEN RAINBOW #1	MARICOPA	A	LODE CLAIM	2002	09/01/1982			14	0070N	0030W	031	SE
AMC186110	GOLDEN RAINBOW #2	MARICOPA	A	LODE CLAIM	2002	09/01/1982			14	0070N	0030W	031	SE

WISEMAN BILL L  
 BOX 63  
 MORRISTOWN, AZ 85342

INT-REL: CO-OWNER

CUSTOMER ID: 79425

<u>Serial No</u>	<u>Claim Name/Number</u>	<u>County</u>	<u>D</u>	<u>Claim Type</u>	<u>Last A Yr</u>	<u>Mc</u>	<u>Loc</u>	<u>Dt</u>	<u>Mr</u>	<u>Tw</u>	<u>Rng</u>	<u>Sec</u>	<u>Subdivision</u>
AMC198035	GOLDEN RAINBOW #1	MARICOPA	C	PLACER CLAIM	1991	04/28/1983			14	0070N	0030W	031	SE

WISEMAN GERALDINE  
 BOX 63  
 MORRISTOWN, AZ 85342

INT-REL: CO-OWNER

CUSTOMER ID: 79428

<u>Serial No</u>	<u>Claim Name/Number</u>	<u>County</u>	<u>D</u>	<u>Claim Type</u>	<u>Last A Yr</u>	<u>Mc</u>	<u>Loc</u>	<u>Dt</u>	<u>Mr</u>	<u>Tw</u>	<u>Rng</u>	<u>Sec</u>	<u>Subdivision</u>
AMC198035	GOLDEN RAINBOW #1	MARICOPA	C	PLACER CLAIM	1991	04/28/1983			14	0070N	0030W	031	SE

WISEMAN GERALDINE  
 PO BOX 63  
 MORRISTOWN, AZ 85342

INT-REL: CO-OWNER

CUSTOMER ID: 79429

<u>Serial No</u>	<u>Claim Name/Number</u>	<u>County</u>	<u>D</u>	<u>Claim Type</u>	<u>Last A Yr</u>	<u>Mc</u>	<u>Loc</u>	<u>Dt</u>	<u>Mr</u>	<u>Tw</u>	<u>Rng</u>	<u>Sec</u>	<u>Subdivision</u>
AMC198036	GOLDEN RAINBOW #2	MARICOPA	C	LODE CLAIM	1991	04/28/1983			14	0070N	0030W	031	SE

**United States Department of the Interior**  
**Bureau of Land Management**  
 BUSINESS & SUPPORT SVCS DIV  
 222 N CENTRAL AVE  
 PHOENIX, AZ 85004 -2203  
 Phone: (602) 417-9200

Receipt	
No:	556839

<b>Transaction #:</b> 581640
<b>Date of Transaction:</b> 09/06/2002
<b>CUSTOMER:</b> RICHARD/CONNIE JOHNSON 2200 W SURREY RD SALT LAKE CITY,UT 84118

LINE #	QTY	DESCRIPTION	REMARKS	UNIT PRICE	TOTAL
1	1.00	LOCATABLE MINERALS / MINING CLAIMS-NOT NEW-UNADJUD,ONE AUTH NO. ONLY / MINING CLAIM MONEY RECEIVED (455) CASES: AMC186109/\$10.00	TRF (2)	- n/a -	10.00
<b>TOTAL:</b>					<b>\$10.00</b>

PAYMENT INFORMATION			
1	AMOUNT:	\$10.00	POSTMARKED: 08/29/2002
	TYPE:	CHECK	RECEIVED: 09/03/2002
	CHECK NO:	2198	
	NAME:	JOHNSON, RICHARD L 2200 W SURREY RD SALT LAKE CITY UT 84118	

REMARKS

This receipt was generated by the automated BLM Collections and Billing System and is a paper representation of a portion of the official electronic record contained therein.

186109  
83 157041

RECEIVED  
B.L.M. AZ STATE OFFICE  
MAY 23 1983  
07:45 A.M.  
PHOENIX, ARIZONA

STATE OF \_\_\_\_\_  
County of \_\_\_\_\_, Ia \_\_\_\_\_, at \_\_\_\_\_ M.  
In Docket No. \_\_\_\_\_, Page \_\_\_\_\_, at the \_\_\_\_\_

Fee No. **DEPT 11**  
Indexed:  
Compared: *Updated*  
Photostated:  
Fee: \$  
I. R. S.: \$

When recorded mail to:

*BILL L. WISEMAN*  
*P.O. Box 63*  
*MORRISTOWN, AZ. 85342*

Witness my hand and official seal.

By \_\_\_\_\_  
County Recorder  
Deputy Recorder

# Quitclaim Deed

RECORDED IN OFFICIAL RECORDS  
OF MARICOPA COUNTY, ARIZONA

APR 28 '83-1030  
BILL HENRY, COUNTY RECORDER  
FEE 700 PGS 1

For the consideration of Ten Dollars, and other valuable considerations, I (We), VAN HEBENTHAL

GERALDINE WISEMAN ~~AND~~

do hereby remise, release and forever quitclaim unto ~~MRS.~~ BILL L. WISEMAN  
332 BELMONT RD. MUSKOGEE OKLA. 74401

all right, title and interest in that certain property situated in MARICOPA  
County, State of ARIZONA, and described as follows:

GOLDEN RAINBOW MINE #1. EAST 1/2 OF THE SE 1/4 OF THE SE 1/4  
SECTION, SECTION 31 T 7-N R 3-W

GOLDEN RAINBOW MINE #2. WEST 1/2 OF THE SE 1/4 OF  
THE SE 1/4 SECTION. SECTION 31 T 7-N R 3-W

RECORDED IN BOOK 16260 PAGE 205 + 206


B.L.M SERIAL No. A MC 186109 A MC 186110

Dated this 15 day of APRIL, 1983

*Van Heenthal*  
P.O. Box 1613 WICKENBURG ARIZ  
85358

STATE OF Arizona } ss.  
COUNTY OF Maricopa

This instrument was acknowledged before me this 15 day of April, 1983,  
by VAN HEBENTHAL



*Cyrene A. Sargent*  
Notary Public



**NOTICE!!**

**These documents have been scanned!**

**Do not place un-scanned documents beneath this notice!**

**Do not remove this notice from this file!**

GPO Jacket No. 560-102  
Print Order 61540  
Rise Business Services, LLC  
Job=AZ15 8/2/2019



Box Number= AZ15212



Claim Begin-End: AMC186109-AMC186110

**4 Annual Filings**



AZ15212-8

AMC174982-AMC187469

AMC 186 109

**MAINTENANCE FEE PAYMENT**

Claimant Name: FREDERICK D. SHARP  
Address: 33441 N. 224 LANE  
City: WITTMANN State: AZ Zip: 85361  
Telephone: 623-204-4938  
E-mail address: \_\_\_\_\_  
Signature: Frederick D. Sharp

Check here if this is a change of address.

RECEIVED  
BLM AZ STATE OFFICE  
2019 JUL 24 P 2:11  
PHOENIX, ARIZONA  
BLM  
Date  
Stamp

LINE NO.	AMC NUMBER	CLAIM/SITE NAME	COUNTY RECORDER DATA (if available)	TWP	RNG	SEC
1	186109	GOLDEN RAINBOW #1		7N	3W	31
2	186110	GOLDEN RAINBOW #2		7N	3W	31
3						
4						
5						
6						
7						
8						
9						
10						

List additional claims on Form MCF114.

Bureau of Land Management  
Arizona State Office  
[www.az.blm.gov](http://www.az.blm.gov)

No. of Claims: 2 x \$70 =  
Check No: 190 Init. \$140.00  
Receipt No.: 4515811  
For BLM Use Only

Form: MCF112  
Revised July 2005

This form is available from the Arizona Department of Mines and Mineral Resources and may be reproduced.

ENTERED  
JUL 30 2019  
BY: MS

**United States Department of the Interior  
Bureau of Land Management  
DIV OF LANDS, MINRLS & ENERGY  
ONE N CENTRAL AVE  
PHOENIX, AZ 85004 -4427  
Phone: 602-417-9200**

Receipt

No: 4515811

<b>Transaction #:</b> 4636403	
<b>Date of Transaction:</b> 07/25/2019	
<b>CUSTOMER:</b>	
FREDERICK D SHARP 33441 N 224TH LN WITTMANN, AZ 85361-9652 US	

LINE #	QTY	DESCRIPTION	REMARKS	UNIT PRICE	TOTAL
1	1.00	LOCATABLE MINERALS / MINING CLAIMS- NOT NEW-UNADJUD, ONE AUTH NO. ONLY / MINING CLAIM MONEY RECEIVED <b>CASES: AMC186109/\$310.00</b>	SOME MAINT FEES (2)	- n/a -	310.00
<b>TOTAL:</b>					<b>\$310.00</b>

PAYMENT INFORMATION			
1	AMOUNT:	310.00	POSTMARKED: N/A
	TYPE:	CHECK	RECEIVED: 07/24/2019
	CHECK NO:	190	
	NAME:	SHARP, FREDERICK D 33441 N 224TH LN WITTMANN AZ 85361-9652 US	

REMARKS
THE MAINT FEES FOR EXISTING CLAIMS HAVE INCREASED BY \$10.00 EACH CLAIM , PER PUBLICATION IN 07/01/19 FED REGISTER.

This receipt was generated by the automated BLM Collections and Billing System and is a paper representation of a portion of the official electronic record contained therein.



**United States Department of the Interior**  
**Bureau of Land Management**  
 DIV OF LANDS, MINRLS & ENERGY  
 ONE N CENTRAL AVE  
 PHOENIX, AZ 85004 -4427  
 Phone: 602-417-9200

Receipt	
No:	4531257

**Transaction #:** 4652109  
**Date of Transaction:** 08/13/2019


CUSTOMER:	
FREDERICK D SHARP 33441 N 224TH LN WITTMANN,AZ 85361-9652 US	

LINE #	QTY	DESCRIPTION	REMARKS	UNIT PRICE	TOTAL
1	1.00	LOCATABLE MINERALS / MINING CLAIMS- NOT NEW-UNADJUD,ONE AUTH NO. ONLY / MINING CLAIM MONEY RECEIVED CASES: AMC186109/\$20.00		- n/a -	20.00
<b>TOTAL:</b>					<b>\$20.00</b>

PAYMENT INFORMATION			
1	AMOUNT:	20.00	POSTMARKED: N/A
	TYPE:	CHECK	RECEIVED: 08/13/2019
	CHECK NO:	194	
	NAME:	SHARP, FREDERICK D 33441 N 224TH LN WITTMANN AZ 85361-9652 US	

REMARKS

This receipt was generated by the automated BLM Collections and Billing System and is a paper representation of a portion of the official electronic record contained therein.

ENTERED  
 AUG 21 2019  
 BY: 



186109

**MAINTENANCE FEE PAYMENT**

Claimant Name: FREDERICK D. SHARP  
Address: 33441 N. 224<sup>TH</sup> LANE  
City: WITTMANN State: AZ. Zip: 85361  
Telephone: 623-204-4938  
E-mail address: \_\_\_\_\_  
Signature: Frederick D. Sharp

Check here if this is a change of address.

RECEIVED  
BLM ARIZONA STATE OFFICE  
2018 JUL 13 P 1:52  
PHOENIX, ARIZONA  
BLM  
Date  
Stamp

LINE NO.	AMC NUMBER	CLAIM/SITE NAME	COUNTY RECORDER DATA (If available)	TWP	RNG	SEC
1	186109	GOLDEN RAINBOW #1		7N	3W	31
2	186110	GOLDEN RAINBOW #2		7N	3W	31
3						
4						
5						
6						
7						
8						
9						
10						

List additional claims on Form MCF114.

Bureau of Land Management  
Arizona State Office  
[www.az.blm.gov](http://www.az.blm.gov)

No. of Claims: \_\_\_\_\_ x \$125<sup>55</sup> = 310.00  
Check No: \_\_\_\_\_ Init. 4/10/18  
Receipt No.: 4213077  
For BLM Use Only

Form: MCF112  
Revised July 2005

This form is available from the Arizona Department of Mines and Mineral Resources and may be reproduced.

ENTERED  
JUL 17 2018  
BY: RAM

Frederick Sharp  
33441 N. 224th Ln.  
Wittmann, AZ 85361




PHOENIX  
AZ 853  
11 JUL '18

7013 3020 0000 2109

Bureau of Land Management  
One N. Central Ave.  
Phoenix Az, 85004-2203

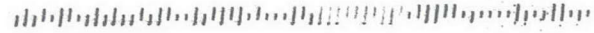
RECEIVED  
BLM STATE OFFICE  
2018 JUL 13 P 1:52  
PHOENIX, ARIZONA



02 1P  
0001991713 JUL 11 2018  
MAILED FROM ZIP CODE 85361  
UNITED STATES POSTAGE  
PITNEY BOWES  
\$ 006.20



85004\$2225 C071



© USPS 2016

THIS ENVELOPE IS RECYCLABLE AND MADE WITH 30% POST CONSUMER CONTENT

PLACE STICKER AT TOP OF ENVELOPE TO THE RIGHT  
OF THE RETURN ADDRESS, FOLD AT DOTTED LINE  
**CERTIFIED MAIL™**

**United States Department of the Interior**  
**Bureau of Land Management**  
 DIV OF LANDS, MINRLS & ENERGY  
 ONE N CENTRAL AVE  
 PHOENIX, AZ 85004 -4427  
 Phone: 602-417-9200

Receipt

No: 4213077

<b>Transaction #:</b> 4328156	
<b>Date of Transaction:</b> 07/16/2018	
<b>CUSTOMER:</b>	
FREDERICK D SHARP 33441 N 224TH LN WITTMANN, AZ 85361-9652 US	

LINE #	QTY	DESCRIPTION	REMARKS	UNIT PRICE	TOTAL
1	1.00	LOCATABLE MINERALS / MINING CLAIMS- NOT NEW-UNADJUD, ONE AUTH NO. ONLY / MINING CLAIM MONEY RECEIVED <b>CASES: AMC186109/\$310.00</b>	MAINT 2019/2	- n/a -	310.00
<b>TOTAL:</b>					<b>\$310.00</b>

PAYMENT INFORMATION			
1	AMOUNT:	310.00	POSTMARKED: N/A
	TYPE:	CHECK	RECEIVED: 07/16/2018
	CHECK NO:	130	
	NAME:	SHARP, FREDERICK D 33441 N 224TH LN WITTMANN AZ 85361-9652 US	

REMARKS

This receipt was generated by the automated BLM Collections and Billing System and is a paper representation of a portion of the official electronic record contained therein.

186109

**MAINTENANCE FEE PAYMENT**

Claimant Name: FREDERICK D. SHARP  
 Address: 33441 N. 224<sup>TH</sup> LANE  
 City: WITTMANN State: AZ. Zip: 85361  
 Telephone: 623-204-4938  
 E-mail address: \_\_\_\_\_  
 Signature: Frederick D. Sharp  
 Check here if this is a change of address.

BLM  
Date  
Stamp

RECEIVED  
2017 JUL 10 P 3:07  
PHOENIX, ARIZONA

LINE NO.	AMC NUMBER	CLAIM/SITE NAME	COUNTY RECORDER DATA (if available)	TWP	RNG	SEC
1	186109	GOLDEN RAINBOW #1		7N	3W	31
2	186110	GOLDEN RAINBOW #2		7N	3W	31
3						
4						
5						
6						
7						
8						
9						
10						

List additional claims on Form MCF114.

Bureau of Land Management  
 Arizona State Office  
[www.az.blm.gov](http://www.az.blm.gov)

No. of Claims: 2 x \$125 = 310  
 Check No: 1493 Init. 16-148<sup>00</sup> R/S/EE  
 Receipt No.: 3886010  
 For BLM Use Only

Form: MCF112  
 Revised July 2005

This form is available from the Arizona Department of Mines and Mineral Resources and may be reproduced.

ENTERED  
 JUL 17 2017  
 BY: RAM





Mr Frederick D Sharp  
33441 N 224th Ln  
Wittmann, AZ 85361

CERTIFIED MAIL™




7013 3020 0000 2109 3010

Bureau of Land Management  
One N. Central Ave.  
Phoenix Az, 85004-2203

RECEIVED  
BLM AZ STATE OFFICE

JUL 10 P 3:07

PHOENIX, ARIZONA



02 1P  
0001991713  
MAILED FROM ZIP CODE 85361

UNITED STATES POSTAGE  
PITNEY BOWES  
\$ 006.100

JUL 06 2017



USA FOREVER

USPS

JUL 06 2017

WITTMANN  
85361

**United States Department of the Interior**  
**Bureau of Land Management**  
 DIV OF LANDS, MINRLS & ENERGY  
 ONE N CENTRAL AVE  
 PHOENIX, AZ 85004 -4427  
 Phone: 602-417-9200

Receipt

No: 3886010

<b>Transaction #:</b> 3995213	
<b>Date of Transaction:</b> 07/12/2017	
CUSTOMER:	
FREDERICK D SHARP 33441 N 224TH LN WITTMANN, AZ 85361-9652 US	

LINE #	QTY	DESCRIPTION	REMARKS	UNIT PRICE	TOTAL
1	1.00	LOCATABLE MINERALS / MINING CLAIMS- NOT NEW-UNADJUD, ONE AUTH NO. ONLY / MINING CLAIM MONEY RECEIVED CASES: AMC186109/\$310.00	MAINT 2018/2	- n/a -	310.00
<b>TOTAL:</b>					<b>\$310.00</b>

PAYMENT INFORMATION					
1	AMOUNT:	310.00	POSTMARKED:	07/06/2017	
	TYPE:	CHECK	RECEIVED:	07/10/2017	
	CHECK NO:	1493			
	NAME:	SHARP, FREDERICK D 33441 N 224TH LN WITTMANN AZ 85361-9652 US			

REMARKS

This receipt was generated by the automated BLM Collections and Billing System and is a paper representation of a portion of the official electronic record contained therein.

186109

**MAINTENANCE FEE PAYMENT**

Claimant Name: FREDERICK D. SHARP  
Address: 33441 N. 224<sup>TH</sup> LANE  
City: WITTMANN State: AZ. Zip: 85361  
Telephone: 623-204-4938  
E-mail address: \_\_\_\_\_  
Signature: Frederick D. Sharp

Check here if this is a change of address.

RECEIVED  
BLM ARIZONA STATE OFFICE  
2016 JUL 20 P 2:59  
PHOENIX, ARIZONA  
BLM  
Date  
Stamp

LINE NO.	AMC NUMBER	CLAIM/SITE NAME	COUNTY RECORDER DATA (If available)	TWP	RNG	SEC
1	186109	GOLDEN RAINBOW #1		7N	3W	31
2	186110	GOLDEN RAINBOW #2		7N	3W	31
3						
4						
5						
6						
7						
8						
9						
10						

List additional claims on Form MCF114.

Bureau of Land Management  
Arizona State Office  
[www.az.blm.gov](http://www.az.blm.gov)


No. of Claims: 2 x \$125<sup>55</sup> = 310.00  
Check No: 1431 Init: [Signature]  
Receipt No.: 3611050  
For BLM Use Only

Form: MCF112  
Revised July 2005

This form is available from the Arizona Department of Mines and Mineral Resources and may be reproduced.

ENTERED  
JUL 22 2016  
BY: Ram





Mr Frederick D Sharp  
33441 N 224th Ln  
Wittmann, AZ 85361



7016 1370 0000 2402 5631

PHOENIX

18 JUL 2016

3 JUL 18 2016  
M ZIP CODE 85361  
\$ 003.30  
PINNEY BOWES

STAGE



BLM AZ STATE OFFICE

1 2016 JUL 20 P 2:56

PHOENIX, ARIZONA

United States Dept. of the Interior  
Bureau of Land Management  
One N. Central Ave.  
Phoenix Az, 85004-2203



PLACE STICKER AT TOP OF ENVELOPE TO THE RIGHT OF THE RETURN ADDRESS. FOLD AT DOTTED LINE  
**CERTIFIED MAIL**

02 1P  
00019917  
MAILED FROM  
UNITED STATES P



**United States Department of the Interior**  
**Bureau of Land Management**  
 DIV OF LANDS, MINRLS & ENERGY  
 ONE N CENTRAL AVE  
 PHOENIX, AZ 85004 -4427  
 Phone: 602-417-9200

Receipt

No: 3611050

<b>Transaction #:</b> 3714578	
<b>Date of Transaction:</b> 07/21/2016	
<b>CUSTOMER:</b>	
FREDERICK D SHARP 33441 N 224TH LN WITTMANN, AZ 85361-9652 US	

LINE #	QTY	DESCRIPTION	REMARKS	UNIT PRICE	TOTAL
1	1.00	LOCATABLE MINERALS / MINING CLAIMS- NOT NEW-UNADJUD, ONE AUTH NO. ONLY / MINING CLAIM MONEY RECEIVED CASES: AMC186109/\$310.00	MAINT FEE 2017 - 2	- n/a -	310.00
<b>TOTAL:</b>					<b>\$310.00</b>

PAYMENT INFORMATION			
1	AMOUNT:	310.00	POSTMARKED: 07/18/2016
	TYPE:	CHECK	RECEIVED: 07/20/2016
	CHECK NO:	1431	
	NAME:	SHARP, FREDERICK D 33441 N 224TH LN WITTMANN AZ 85361-9652 US	

REMARKS

This receipt was generated by the automated BLM Collections and Billing System and is a paper representation of a portion of the official electronic record contained therein.

186109

**MAINTENANCE FEE PAYMENT**

Claimant Name: FREDERICK D. SHARP  
Address: 33441 N. 224<sup>TH</sup> LANE  
City: WITTMANN State: AZ Zip: 85361  
Telephone: 623-204-4938  
E-mail address: \_\_\_\_\_  
Signature: Frederick D. Sharp

RECEIVED  
BLM AZ STATE OFFICE  
2015 JUN 18 P 2:48  
PHOENIX, ARIZONA  
BLM  
Date  
Stamp

Check here if this is a change of address.

LINE NO.	AMC NUMBER	CLAIM/SITE NAME	COUNTY RECORDER DATA (If available)	TWP	RNG	SEC
1	186109	GOLDEN RAINBOW #1		7N	3W	31
2	186110	GOLDEN RAINBOW #2		7N	3W	31
3						
4						
5						
6						
7						
8						
9						
10						

List additional claims on Form MCF114.

Bureau of Land Management  
Arizona State Office  
[www.az.blm.gov](http://www.az.blm.gov)

No. of Claims: 2 x \$125 = 155-310.<sup>00</sup>  
Check No: 1358 Init: RAA  
Receipt No.: 3325296  
For BLM Use Only

Form: MCF112  
Revised July 2005

This form is available from the Arizona Department of Mines and Mineral Resources and may be reproduced.

INTEREST  
JUN 22 2015  
BY: RAA

Frederick Sharp  
33441 N. 224th Ln.  
Wittmann, AZ 85361

PHOENIX AZ 852

15 JUN 2015 PM 5 L



RECEIVED

AZ STATE OFFICE

2015 JUN 18 P 2:41

PHOENIX, ARIZONA

United States Dept. of the Interior  
Bureau of Land Management  
One N. Central Ave.

Phoenix Az. 85004-2203



**United States Department of the Interior**  
**Bureau of Land Management**  
LANDS/RECREATION & PLANNING  
ONE N CENTRAL AVE  
PHOENIX, AZ 85004 -2203  
Phone: 602-417-9200

Receipt

No: 3325296

<b>Transaction #:</b> 3422639	
<b>Date of Transaction:</b> 06/19/2015	
CUSTOMER:	
FREDERICK D SHARP 33441 N 224TH LN WITTMANN, AZ 85361-9652 US	

LINE #	QTY	DESCRIPTION	REMARKS	UNIT PRICE	TOTAL
1	1.00	LOCATABLE MINERALS / MINING CLAIMS- NOT NEW-UNADJUD, ONE AUTH NO. ONLY / MINING CLAIM MONEY RECEIVED CASES: AMC186109/\$310.00	MAINT FEE PYMNT (2) 2016	- n/a -	310.00
<b>TOTAL:</b>					<b>\$310.00</b>

PAYMENT INFORMATION				
1	AMOUNT:	310.00	POSTMARKED:	06/16/2015
	TYPE:	CHECK	RECEIVED:	06/18/2015
	CHECK NO:	1358		
	NAME:	SHARP, FREDERICK 33441 N 224TH LN WITTMANN AZ 85361-9652 US		

REMARKS

This receipt was generated by the automated BLM Collections and Billing System and is a paper representation of a portion of the official electronic record contained therein.

**ENTERED**  
JUN 22 2015  
BY: *RAM*



AMC 186109

499 entered ACCEPT 07/28/14

**MAINTENANCE FEE PAYMENT**

Claimant Name: FREDERICK D. SHARP  
Address: 33441 N. 224<sup>TH</sup> LANE  
City: WITTMANN State: AZ Zip: 85361  
Telephone: 623-204-4938  
E-mail address: \_\_\_\_\_  
Signature: Frederick D. Sharp

Check here if this is a change of address.

RECEIVED  
BLM AZ STATE OFFICE  
2014 JUL 23 P 3:13  
PHOENIX, ARIZONA  
BLM  
Date  
Stamp

LINE NO.	AMC NUMBER	CLAIM/SITE NAME	COUNTY RECORDER DATA (if available)	TWP	RNG	SEC
1	186109	GOLDEN RAINBOW #1		7N	3W	31
2	186110	GOLDEN RAINBOW #2		7N	3W	31
3						
4						
5						
6						
7						
8						
9						
10						

List additional claims on Form MCF114.

Bureau of Land Management  
Arizona State Office  
[www.az.blm.gov](http://www.az.blm.gov)

No. of Claims: \_\_\_\_\_ x \$125 = 30  
Check No: 1301 Init: MS \$ 140.00  
Receipt No.: 3084481  
For BLM Use Only

Form: MCF112  
Revised July 2005

This form is available from the Arizona Department of Mines and Mineral Resources and may be reproduced.

ENTERED  
JUL 28 2014  
BY: Ryan



Frederick Sharp  
33441 N. 224th Ln.  
Wittmann, AZ 85361

PHOENIX AZ 852

22 JUL 2014 PM 9 L



RECEIVED  
BLM AZ STATE OFFICE

2014 JUL 23

2:58

PHOENIX, ARIZONA


Bureau of Land Management

One N. Central Ave.

Phoenix Az, 85004-2203



**United States Department of the Interior**  
**Bureau of Land Management**  
 LANDS/RECREATION & PLANNING  
 ONE N CENTRAL AVE  
 PHOENIX, AZ 85004 -2203  
 Phone: 602-417-9200



Receipt

No: 3084481

<b>Transaction #:</b> 3175797	
<b>Date of Transaction:</b> 07/24/2014	
CUSTOMER:	
FREDERICK D SHARP 33441 N 224TH LN WITTMANN, AZ 85361-9652 US	

LINE #	QTY	DESCRIPTION	REMARKS	UNIT PRICE	TOTAL
1	1.00	LOCATABLE MINERALS / MINING CLAIMS-NOT NEW-UNADJUD, ONE AUTH NO. ONLY / MINING CLAIM MONEY RECEIVED CASES: AMC186109/\$30.00	ADDITIONAL MAINT FEES	- n/a -	30.00
<b>TOTAL:</b>					<b>\$30.00</b>

PAYMENT INFORMATION					
1	AMOUNT:	30.00	POSTMARKED:	07/22/2014	
	TYPE:	CHECK	RECEIVED:	07/23/2014	
	CHECK NO:	1301			
	NAME:	SHARP, FREDERICK 33441 N 224TH LN WITTMANN AZ 85361-9652 US			

REMARKS

This receipt was generated by the automated BLM Collections and Billing System and is a paper representation of a portion of the official electronic record contained therein.



**MAINTENANCE FEE PAYMENT**

Claimant Name: FREDERICK D. SHARP  
 Address: 33441 N. 224<sup>TH</sup> LANE  
 City: WITTMANN State: AZ Zip: 85361  
 Telephone: 623-204-4938  
 E-mail address: \_\_\_\_\_  
 Signature: Frederick D. Sharp

RECEIVED  
 BLM AZ STATE OFFICE  
 BLM Date Stamp  
 2014 JUN 26 P 3:04  
 PHOENIX, ARIZONA

Check here if this is a change of address.

LINE NO.	AMC NUMBER	CLAIM/SITE NAME	COUNTY RECORDER DATA (if available)	TWP	RNG	SEC
1	186109	GOLDEN RAINBOW #1		7N	3W	31
2	186110	GOLDEN RAINBOW #2		7N	3W	31
3						
4						
5						
6						
7						
8						
9						
10						

List additional claims on Form MCF114.

Bureau of Land Management  
 Arizona State Office  
[www.az.blm.gov](http://www.az.blm.gov)

No. of Claims: 2 x \$125 = \$280.00  
 Check No: 1295 Init. CAH  
 Receipt No.: 3064921  
 For BLM Use Only

Form: MCF112  
 Revised July 2005

This form is available from the Arizona Department of Mines and Mineral Resources and may be reproduced.

ENTERED  
 JUN 30 2014  
 BY: RAM





Frederick Sharp  
33441 N. 224th Ln.  
Wittmann, AZ 85361

PHOENIX AZ 852

25 JUN 2014 PM 8 L



RECEIVED  
BLM AZ STATE OFFICE

2014 JUN 26 P 3:04

PHOENIX, ARIZONA

Bureau of Land Management  
One N. Central ave.  
Phoenix Az. 85004-2203

85004442700



**United States Department of the Interior**  
**Bureau of Land Management**  
 LANDS/RECREATION & PLANNING  
 ONE N CENTRAL AVE  
 PHOENIX, AZ 85004 -2203  
 Phone: 602-417-9200

Receipt

No: 3064921

<b>Transaction #:</b> 3155933	
<b>Date of Transaction:</b> 06/27/2014	
CUSTOMER:	
FREDERICK D SHARP 33441 N 224TH LN WITTMANN,AZ 85361-9652 US	

LINE #	QTY	DESCRIPTION	REMARKS	UNIT PRICE	TOTAL
1	1.00	LOCATABLE MINERALS / MINING CLAIMS- NOT NEW-UNADJUD,ONE AUTH NO. ONLY / MINING CLAIM MONEY RECEIVED CASES: AMC186109/\$280.00	MAINT FEE PYMNT (2) 2015	- n/a -	280.00
<b>TOTAL:</b>					<b>\$280.00</b>

PAYMENT INFORMATION					
1	AMOUNT:	280.00	POSTMARKED:	06/25/2014	
	TYPE:	CHECK	RECEIVED:	06/26/2014	
	CHECK NO:	1295			
	NAME:	SHARP, FREDERICK 33441 N 224TH LN WITTMANN AZ 85361-9652 US			

REMARKS

This receipt was generated by the automated BLM Collections and Billing System and is a paper representation of a portion of the official electronic record contained therein.

Amc186109

RECEIVED  
BLM AZ STATE OFFICE

**MAINTENANCE FEE PAYMENT**

Claimant Name: FREDERICK D. SHARP  
Address: 33441 N. 224 LANE  
City: WITTMANN State: AZ Zip: 85361  
Telephone: 623-388-9858  
E-mail address: \_\_\_\_\_  
Signature: Frederick D. Sharp

BLM  
Date  
Stamp  
2013 JUN 20 PM 1:47  
PHOENIX, ARIZONA

Check here if this is a change of address.

LINE NO.	AMC NUMBER	CLAIM/SITE NAME	COUNTY RECORDER DATA (If available)	TWP	RNG	SEC
1	186109	GOLDEN RAINBOW #1		7N	3W	31
2	186110	GOLDEN RAINBOW #2		7N	3W	31
3						
4						
5						
6						
7						
8						
9						
10						

List additional claims on Form MCF114.

Bureau of Land Management  
Arizona State Office  
[www.az.blm.gov](http://www.az.blm.gov)

No. of Claims: 1198 x \$125 = 280  
 Check No: 2 Init. JMS  
 Receipt No.: 2817275  
 For BLM Use Only

Form: MCF112  
Revised July 2005

This form is available from the Arizona Department of Mines and Mineral Resources and may be reproduced.

ENTERED INTO COMPUTER

7/3/13 AT





Mr. Frederick D. Sharp  
33441 N 224th Ln  
Wittmann, AZ 85361



7012 1640 0000 7448 3528

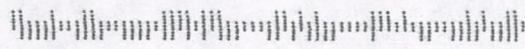
PHOENIX AZ 85004  
JUN 20 2013 PM 6:13



Bureau of Sand Management  
Arizona State office  
One North Central Ave.  
Suite 800  
Phoenix Az. 85004-4427  
85004


RECEIVED  
BLM AZ STATE OFFICE  
2013 JUN 20 PM 1:47  
PHOENIX, ARIZONA

95004442700




PLACE STICKER AT TOP OF ENVELOPE TO THE RIGHT  
OF THE RETURN ADDRESS, FOLD AT DOTTED LINE  
**CERTIFIED MAIL**





Mr. Frederick D. Sharp  
33441 N 224th Ln  
Wittmann, AZ 85361



PHOENIX AZ 850

JUN 20 2013 PM 6:09 91900000 #

7012 1640 0000 7448 3528

Bureau of Land Management  
Arizona State office  
One North Central Ave.  
Suite 800

Phoenix Az. 85004-4427

85004



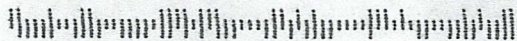
Freedom  
FOREVER

RECEIVED  
BLM AZ STATE OFFICE

2013 JUN 20 PM 1:47

PHOENIX, ARIZONA

85004442700



**United States Department of the Interior**  
**Bureau of Land Management**  
 LANDS/RECREATION & PLANNING  
 ONE N CENTRAL AVE  
 PHOENIX, AZ 85004 -2203  
 Phone: 602-417-9200

Receipt

No: 2817275

<b>Transaction #:</b> 2902486	
<b>Date of Transaction:</b> 06/21/2013	
<b>CUSTOMER:</b>	
FREDERICK D SHARP 33441 N 224TH LN WITTMANN, AZ 85361-9652 US	

LINE #	QTY	DESCRIPTION	REMARKS	UNIT PRICE	TOTAL
1	1.00	LOCATABLE MINERALS / MINING CLAIMS-NOT NEW-UNADJUD, ONE AUTH NO. ONLY / MINING CLAIM MONEY RECEIVED CASES: AMC186109/\$280.00	MAINT 2014/2	- n/a -	280.00
<b>TOTAL:</b>					<b>\$280.00</b>

PAYMENT INFORMATION					
1	AMOUNT:	280.00	POSTMARKED:	06/19/2013	
	TYPE:	CHECK	RECEIVED:	06/20/2013	
	CHECK NO:	1198			
	NAME:	SHARP, FREDERICK 33441 N 224TH LN WITTMANN AZ 85361-9652 US			

REMARKS

This receipt was generated by the automated BLM Collections and Billing System and is a paper representation of a portion of the official electronic record contained therein.



AMC 186109

**MAINTENANCE FEE PAYMENT**

Claimant Name: FREDERICK D. SHARP  
Address: 33441 N. 224 LANE  
City: WITTMANN State: AZ Zip: 85361  
Telephone: 623-388-9858  
E-mail address: \_\_\_\_\_  
Signature: Frederick D. Sharp

Check here if this is a change of address.

RECEIVED  
BLM AZ STATE OFFICE  
2012 AUG 16 A 11:21  
PHOENIX, ARIZONA  
BLM  
Date  
Stamp

LINE NO.	AMC NUMBER	CLAIM/SITE NAME	COUNTY RECORDER DATA (if available)	TWP	RNG	SEC
1	186109	GOLDEN RAINBOW #1		7N	3W	31
2	186110	GOLDEN RAINBOW #2		7N	3W	31
3						
4						
5						
6						
7						
8						
9						
10						

List additional claims on Form MCF114.

Bureau of Land Management  
Arizona State Office  
[www.az.blm.gov](http://www.az.blm.gov)

No. of Claims: 2 x \$125 = \$250.00  
Check No: 1099 Init. [Signature]  
Receipt No.: 2632 884  
For BLM Use Only

Form: MCF112  
Revised July 2005

This form is available from the Arizona Department of Mines and Mineral Resources and may be reproduced.

RE 824-17  
ENTERED IN COMPUTER



RECEIVED  
BLM AZ STATE OFFICE

PRIORITY MAIL  
POSTAGE REQUIRED

2012 AUG 16 A 11:00

Flat F  
Visit u

United States Postal Service®  
**DELIVERY CONFIRMATION™**

0311 0240 0001 1970 4423

PS00001000012



PHOENIX, ARIZONA  
For Domestic  
and International Use



From



Mr. Sharp  
33441 N. 224th Ln.  
Wittmann AZ 85361-9652

**TO** Bureau of Land Management  
1 N. Central Ave  
Ste 800 PHX A 2  
85004-2203

Label 228, January 2008



**United States Department of the Interior**  
**Bureau of Land Management**  
 LANDS/RECREATION & PLANNING  
 ONE N CENTRAL AVE  
 PHOENIX, AZ 85004 -2203  
 Phone: 602-417-9200

Receipt

No: 2632884

<b>Transaction #:</b> 2713419	
<b>Date of Transaction:</b> 08/17/2012	
<b>CUSTOMER:</b>	
FREDERICK D SHARP 33441 N 224TH LN WITTMANN, AZ 85361-9652 US	

LINE #	QTY	DESCRIPTION	REMARKS	UNIT PRICE	TOTAL
1	1.00	LOCATABLE MINERALS / MINING CLAIMS-NOT NEW-UNADJUD, ONE AUTH NO. ONLY / MINING CLAIM MONEY RECEIVED CASES: AMC186109/\$280.00	MAINT FEE PYMNT (2) 2013	- n/a -	280.00
<b>TOTAL:</b>					<b>\$280.00</b>

PAYMENT INFORMATION			
1	AMOUNT:	280.00	POSTMARKED: N/A
	TYPE:	CHECK	RECEIVED: 08/16/2012
	CHECK NO:	1099	
	NAME:	SHARP, FREDERICK D 33441 N 224TH LN WITTMANN AZ 85361-9652 US	

REMARKS

This receipt was generated by the automated BLM Collections and Billing System and is a paper representation of a portion of the official electronic record contained therein.

UNITED STATES  
DEPARTMENT OF THE INTERIOR  
BUREAU OF LAND MANAGEMENT

MAINTENANCE FEE WAIVER CERTIFICATION

9  
[Handwritten initials]

FORM APPROVED  
OMB NO. 1004-0114  
Expires: August 31, 2013

SEE INSTRUCTIONS ON PAGE 2

Amc 186109

1. This small miner waiver is filed for the assessment year beginning on September 1, 2012 and ending on September 1, 2013.
2. The undersigned and all related parties owned ten or fewer mining claims, mill, or tunnel sites located and maintained on Federal lands in the United States of America on September 1, 2012.
3. The undersigned have performed the assessment work required by law for each mining claim listed prior to filing this waiver and understand that by filing this form, an affidavit of assessment work must be recorded by the December 30th following the filing of this waiver.
4. The undersigned understand that if the assessment work obligation has not yet come due under 30 U.S.C. 28 (for those claims in their first assessment year only), a notice of intent to hold reciting this condition must be recorded by the December 30th following the filing of this waiver.
5. The undersigned understand that mill and tunnel sites may also be listed upon this waiver and be waived from payment of the maintenance fee, and that a notice of intent to hold for these sites is required to be recorded by the December 30th immediately following the filing of this waiver.
6. The undersigned understand and acknowledge that pursuant to 43 U.S.C. 1212 and 18 U.S.C. 1001, the filing or recording of a false, fictitious, or fraudulent document with the Bureau of Land Management may result in a fine of up to \$250,000, a prison term not to exceed five years, or both.
7. The mining claims, mill or tunnel sites for which this waiver from payment of the maintenance fees is requested are:

CLAIM OR SITE NAME	T R S	BLM RECORDATION SERIAL NUMBER
1. Golden Rainbow #1	TN 3W 31 ✓	AMC 186109
2. Golden Rainbow #2	TN 3W 31	AMC 186110
3.		
4.		
5.		
6.		
7.		
8.		
9.		
10.		

The owner(s) (claimants) of the above mining claims and sites are:

Richard L. Johnson ✓  
(Owner's Name - Please Print)  
41308 N. 256th ave.  
(Street or P.O. Box)  
Morristown AZ 85342  
(City) (State) (Zip Code)

Richard L. Johnson  
(Owner's Signature)

x CONNIE JOHNSON ✓  
(Owner's Name - Please Print)  
41308 N 256th ave  
(Street or P.O. Box)  
Morristown AZ 85342  
(City) (State) (Zip Code)

Connie Johnson  
(Owner's Signature)

RECEIVED  
BLM AZ STATE OFFICE  
PRIMA, ARIZONA  
2012 FEB 27 PM 2:32

\_\_\_\_\_  
(Owner's Name - Please Print)  
\_\_\_\_\_  
(Street or P.O. Box)  
\_\_\_\_\_  
(City) (State) (Zip Code)

\_\_\_\_\_  
(Owner's Signature)

ENTERED INTO COMPUTER  
FEB 28 2012  
PB

(Owner's Name - Please Print)

(Owner's Signature)

(Street or P.O. Box)

(City)

(State)

(Zip Code)

(Owner's Name - Please Print)

(Owner's Signature)

(Street or P.O. Box)

(City)

(State)

(Zip Code)

(Owner's Name - Please Print)

(Owner's Signature)

(Street or P.O. Box)

(City)

(State)

(Zip Code)

(Owner's Name - Please Print)

(Owner's Signature)

(Street or P.O. Box)

(City)

(State)

(Zip Code)

Title 18 U.S.C. Section 1001 and Title 43 U.S.C. Section 1212 makes it a crime for any person knowingly and willfully to make to any department or agency of the United States any false, fictitious or fraudulent statements or representations as to any matter within its jurisdiction.

INSTRUCTIONS

1. This certification is made under the provisions of §1744 of Title 43 and § 28-28k of Title 30 of the United States Code; and the regulations thereunder (43 CFR Part 3830).
2. The claimant(s) must fill in the dates in paragraph 1 for the beginning and ending of the assessment year for which this waiver is sought.
3. The claimant(s) must fill in the date in paragraph 2 for the beginning of the assessment year for which this waiver is sought.
4. All claim and site names and Bureau of Land Management (BLM) serial numbers must be listed for the mining claims, mill sites, and tunnel sites for which the waiver is sought.
5. All owners of the mining claims, mill sites, and tunnel sites and their addresses must be given.
6. This waiver form must be signed by all the claimants or their designated agent, in original form. If an agent is designated, a notarized designation of agent, signed by all of the claimants with proper address given, must be submitted with this waiver.
7. This form must be filed no later than September 1st for the upcoming assessment year in the BLM State Office where the mining claims or sites are recorded, or the waiver cannot be granted by the BLM. (Example: To obtain a waiver for the assessment year 2012, which begins on September 1, 2011, you must qualify for and file for a waiver no later than September 1, 2011, in the proper BLM State Office.)
8. For all mining claims which require assessment work, you must record an affidavit of labor on or before the December 30th immediately following the filing of this waiver. For all other mining claims or sites waived, you must record a notice of intent to hold on or before the December 30th immediately following the filing of this waiver.
9. Mill and tunnel sites may also be listed upon this waiver and be waived from payment of the maintenance fee. A notice of intent to hold for these sites is required to be filed by the December 30th following the filing of this waiver.

RECEIVED  
 BLM AZ STATE OFFICE  
 PHOENIX, ARIZONA  
 2012 FEB 27 11:23:32

FOR OFFICIAL USE ONLY



When Recorded Return Document to:


AMC 186109

Richard L. Johnson  
41308 N. 256th ave.  
Morristown, AZ 85342

Check here is this is a change of address.  
Telephone: \_\_\_\_\_  
E-mail address: \_\_\_\_\_

**AFFIDAVIT OF PERFORMANCE OF ANNUAL WORK**

1. State of Arizona, County of Maricopa ss:  
2. I (Name) Richard L. Johnson  
3. Reside at (Address) 41308 N. 256th ave



City Morristown County Maricopa

State AZ Zip 85342 being duly sworn, depose and say that I am a citizen of the United States, more than eighteen years of age, that all of the facts set forth in this affidavit, subject to the provisions and penalties of 18 U.S.C. 1001 pertaining to the filing of false, fictitious, or fraudulent statements with the United States, are true and correct according to the best of my knowledge, information and belief.

4. Owner's name and address (If not shown in Items 1-3 above) \_\_\_\_\_

5. That I am personally acquainted with the mining claim(s). The work and improvements were made by and at the expense of the owner(s) of said claim(s). Said contiguous group of claims, listed on this document, are situated in the

San Domingo (optional) Mining District; Maricopa County, Arizona.

Line No.	AMC NUMBER	CLAIM/SITE NAME	COUNTY REGORDER DATA (if available)	TWP	RNG	SEC
1	186109	Golden Rainbow #1		7N	3W	31
2	186110	Golden Rainbow #2		7N	3W	31
3						
4						
5						
6						

ENTERED INTO COMPUTER  
FEB 29 2012 PB



BLM  
Date  
Stamp

2012 FEB 27 PM 2:32  
PHOENIX, ARIZONA

RECEIVED  
BLM AZ STATE OFFICE

7						
8						
9						
10						

6. That between the dates starting at 12 o'clock noon on September 1, 20 12 and ending at 12 o'clock noon on September 1, 20 13 at least \$ 280.00 dollars worth of work and improvements were done and performed upon said claim(s) or upon one or more of a contiguous group of claims for the benefit of all, wholly or partly outside of a contiguous group of claims for the benefit of all, not including the location work.

7. That the following persons were employed to perform the work and improvements described herein: \_\_\_\_\_

Richard Johnson and Connie Johnson (owners)

8. That the work and improvements performed were: grading roads, Filling washouts, covering holes and removing debris left by Trespassers.

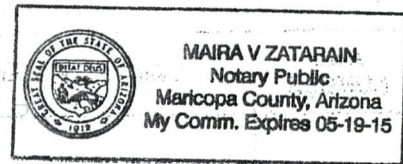
9. Dated: 2/22/12 Signature: Richard Johnson

SUBSCRIBED AND SWORN TO before me, a Notary Public, this 22 day of February 20 12

By: Richard Johnson

Notary Public Maira V Zatarain

MY COMMISSION EXPIRES May 19, 2015



Bureau of Land Management  
Arizona State Office  
[www.az.blm.gov](http://www.az.blm.gov)

No. of Claims: 2 x \$~~50~~ = \$200.00  
 Payment Type: 4142 Init. AKH  
 Receipt No.: 2523232  
 For BLM Use Only

Richard L. Johnson  
Connie L. Johnson  
41308 N 25th Ave.  
Morristown, AZ 85548

PHOENIX AZ 852

24 FEB 2012 PM 10:11



RECEIVED  
BLM AZ STATE OFFICE

2012 FEB 27 PM 2:32

PHOENIX, ARIZONA

Bureau of Land Management  
Arizona State Office  
one north Central ave. S-800  
Phoenix, AZ 85004-4427

8500484427



Richard L. Johnson  
Connie L. Johnson  
41308 N 256th Ave.  
Marristown, AZ 85348

RECEIVED  
BLM AZ STATE OFFICE

2012 FEB 27 PM 2:32

PHOENIX, ARIZONA

Bureau of Land Management  
Arizona State Office  
one north central ave. 5-800  
Phoenix, AZ 85004-4427

PHOENIX AZ 852

24 FEB 2012 PM 10:11



8500484427





**United States Department of the Interior**  
**Bureau of Land Management**  
 LANDS/RECREATION & PLANNING  
 ONE N CENTRAL AVE  
 PHOENIX, AZ 85004 -2203  
 Phone: 602-417-9200

Receipt

No: 2523232

<b>Transaction #:</b> 2601075	<b>ENTERED INTO COMPUTER</b>
<b>Date of Transaction:</b> 02/28/2012	
<b>CUSTOMER:</b>	
FEB 29 2012 <i>FB</i>	
RICHARD L JOHNSON 41308 N 256TH AVE MORRISTOWN, AZ 85342-9078 US	

LINE #	QTY	DESCRIPTION	REMARKS	UNIT PRICE	TOTAL
1	1.00	LOCATABLE MINERALS / MINING CLAIMS-NOT NEW-UNADJUD, ONE AUTH NO. ONLY / MINING CLAIM MONEY RECEIVED CASES: AMC186109/\$20.00	POL 2012 (2) / MAINT WAIVER 2013	- n/a -	20.00
<b>TOTAL:</b>					<b>\$20.00</b>

PAYMENT INFORMATION			
1	<b>AMOUNT:</b>	20.00	<b>POSTMARKED:</b> 02/24/2012
	<b>TYPE:</b>	CHECK	<b>RECEIVED:</b> 02/28/2012
	<b>CHECK NO:</b>	4142	
	<b>NAME:</b>	JOHNSON, RICHARD 41308 N 256TH AVE MORRISTOWN AZ 85342-9078 US	

REMARKS

This receipt was generated by the automated BLM Collections and Billing System and is a paper representation of a portion of the official electronic record contained therein.



UNITED STATES  
DEPARTMENT OF THE INTERIOR  
BUREAU OF LAND MANAGEMENT

*JML*

**Amc 186109**  
FORM APPROVED  
OMB NO. 1004-0114  
Expires: November 30, 2003

**MAINTENANCE FEE WAIVER CERTIFICATION**

**SEE INSTRUCTIONS ON REVERSE**

1. This small miner waiver is filed for the assessment year beginning at noon on September 1, ~~2011~~ and ending at noon on September 1, 2012
2. The undersigned and all related parties owned ten or fewer mining claims, mill, or tunnel sites located and maintained on Federal lands in the United States of America on September 1, 2011
3. The undersigned have performed the assessment work required by law for each mining claim listed prior to filing this waiver and understand that by filing this form; an affidavit of assessment work must be recorded by the December 30th following the filing of this waiver.
4. The undersigned understand that if the assessment work obligation has not yet come due under 30 U.S.C. 28 (for those claims in their first assessment year only); a notice of intent to hold reciting this condition must be recorded by the December 30th following the filing of this waiver.
5. The undersigned understand that mill and tunnel sites may also be listed upon this waiver and be waived from payment of the maintenance fee; and that a notice of intent to hold for these sites is required to be recorded by the December 30th immediately following the filing of this waiver.
6. The undersigned understand and acknowledge that pursuant to 43 U.S.C. 1212 and 18 U.S.C. 1001; the filing or recording of a false, fictitious, or fraudulent document with the Bureau of Land Management may result in a fine of up to \$250,000, a prison term not to exceed five years, or both.
7. The mining claims, mill or tunnel sites for which this waiver from payment of the maintenance fees is requested are:

CLAIM OR SITE NAME	T R S	BLM RECORDATION SERIAL NUMBER
1. Golden Rainbow #1	7N 3W 31 ✓	AMC 186109
2. Golden Rainbow #2	7N 3W 31	AMC 186110
3.		
4.		
5.		
6.		
7.		
8.		
9.		
10.		

RECEIVED  
BLM AZ STATE OFFICE  
2011 MAR - 14 P-16:58  
PHOENIX, ARIZONA

The owner(s) (claimants) of the above mining claims and sites are:

Richard L. Johnson ✓  
(Owner's Name - Please Print)  
41308 N. 256th Ave.  
(Street or P.O. Box)  
MORRISTOWN AZ 85342  
(City) (State) (Zip Code)

Richard L. Johnson  
(Owner's Signature)

CONNIE L. JOHNSON ✓  
(Owner's Name - Please Print)  
41308 N. 256th AVE.  
(Street or P.O. Box)  
MORRISTOWN AZ 85342  
(City) (State) (Zip Code)

Connie L. Johnson  
(Owner's Signature)

(Owner's Name - Please Print)

(Owner's Signature)

(Street or P.O. Box)

(City)

(State)

(Zip Code)

(Continued on reverse)

**ENTERED INTO COMPUTER**

MAR 28 2011 *BB*



(Owner's Name - Please Print)

(Street or P.O. Box)

(Owner's Name - Please Print)

(Street or P.O. Box)

(Owner's Name - Please Print)

(Street or P.O. Box)

(Owner's Name - Please Print)

(Street or P.O. Box)

(Owner's Signature)

(City) (State) (Zip Code)

(Owner's Signature)

(City) (State) (Zip Code)

(Owner's Signature)

(City) (State) (Zip Code)

(Owner's Signature)

(City) (State) (Zip Code)

**INSTRUCTIONS**

1. This certification is made under the provisions of § 1744 of Title 43 and § 28-28k of Title 30 of the United States Code; and the regulations thereunder (43 CFR Part 3830).
2. The claimant(s) must fill in the dates in paragraph 1 for the beginning and ending of the assessment year for which this waiver is sought.
3. The claimant(s) must fill in the date in paragraph 2 for the beginning of the assessment year for which this waiver is sought.
4. All claim and site names and Bureau of Land Management (BLM) serial numbers must be listed for the mining claims, mill sites, and tunnel sites for which the waiver is sought.
5. All owners of the mining claims, mill sites, and tunnel sites and their addresses must be given.
6. This waiver form must be signed by all the claimants or their designated agent, in original form. If an agent is designated, a notarized designation of agent, signed by all of the claimants with proper address given, must be submitted with this waiver.
7. This form must be filed no later than September 1st for the upcoming assessment year in the BLM State Office where the mining claims or sites are recorded, or the waiver cannot be granted by the BLM. (Example: to obtain a waiver for the assessment year 2000, which begins at noon on September 1, 1999, you must qualify for and file for a waiver no later than September 1, 1999 in the proper BLM State Office).
8. For all mining claims which require assessment work, you must record an affidavit of labor on or before the December 30th immediately following the filing of this waiver. For all other mining claims or sites waived, you must record a notice of intent to hold on or before the December 30th immediately following the filing of this waiver.
9. Mill and tunnel sites may also be listed upon this waiver and be waived from payment of the maintenance fee. A notice of intent to hold for these sites is required to be filed by the December 30th following the filing of this waiver.

**NOTICE/BURDEN HOURS STATEMENT**

The Privacy Act of 1974 and the regulations in 43 CFR 2.48(d) provide that you be furnished the following information in connection with the information required by this certification of waiver from rental fees.

**AUTHORITY:** 30 U.S.C. 28-28k; 43 U.S.C. 1201, 1457, 1740, and 1744; and 43 CFR 3830.

**PRINCIPLE PURPOSE:** This information is to be used to verify that the owner(s) (claimants) of a mining claim has complied with 30 U.S.C. 28f and is entitled to perform assessment work in lieu of paying the maintenance fee for the mining claims listed on this form.

**ROUTINE USE:** (1) Adjudication of the claimant(s) certification of waiver from paying the maintenance fee otherwise required by 30 U.S.C. 28f. (2) Disclosure may be made to appropriate Federal agencies when location is made within the agency's geographic area of responsibility. (3) Information from the record and/or the record will be transferred to the appropriate Federal, State, or local agency, or a member of the public in response to a specific request for pertinent information. (4) Information may also be provided to the Department of Justice or in a proceeding before a court or adjudicative body; or to Federal, State, local or foreign agencies when needed for enforcement of civil or criminal codes or applicable regulations concerning title rights upon the public land.

**EFFECT OF NOT PROVIDING INFORMATION:** Disclosure of this information is required by 30 U.S.C. 28f and 43 CFR Part 3830 for those qualified claimants wishing to take the small miner waiver allowed. Failure to supply the information required in this form to support the claimants certification of waiver from payment of the otherwise required maintenance fees will result in the waiver being disallowed and the mining claims subject to forfeiture by BLM under 30 U.S.C. 28i.

The Paperwork Reduction Act of 1995 requires us to inform you that:

This information is being collected to allow the BLM to determine if you qualify for a waiver from the payment of \$100 per mining claim or site maintenance fee established in 30 U.S.C. 28f and the implementing regulation\* at 43 CFR 3830. A response to this request is required in accordance with the statute to obtain your benefit.

BLM would like you to know that you do not have to respond to this, or any other, Federal agency-sponsored information collection unless it displays a currently valid OMB control number.

Public reporting burden for this form is estimated to average 8 minutes (0.133 hours) per response, including time to review instructions, gathering and maintaining data, and completing and reviewing the form. Direct comments regarding this burden estimate, or any other aspect of this form, to the U.S. Department of the Interior, Bureau of Land Management, (1004-0114) Bureau Information Collection Clearance Officer (WO-630), Mail Stop 401 LS, 1849 C St., N.W., Washington, D.C. 20240.

FOR OFFICIAL USE ONLY

RECEIVED  
BLM STATE OFFICE  
MAY 1 - P 1:58  
DENVER ARIZONA

When Recorded Return Document to:

Richard L. Johnson  
41308 N. 256th Ave.  
Morristown, AZ 85342

Check here if this is a change of address.

Telephone: \_\_\_\_\_

E-mail address: \_\_\_\_\_


**AFFIDAVIT OF PERFORMANCE OF ANNUAL WORK**

1. State of Arizona, County of Maricopa ss:

2. I (Name) Richard Johnson

3. Reside at (Address) 41308 N. 256th Ave.

City Morristown County Maricopa



State AZ Zip 85342 being duly sworn, depose and say that I am a citizen of the United States, more than eighteen years of age, that all of the facts set forth in this affidavit, subject to the provisions and penalties of 18 U.S.C. 1001 pertaining to the filing of false, fictitious, or fraudulent statements with the United States, are true and correct according to the best of my knowledge, information and belief.

4. Owner's name and address (if not shown in items 1-3 above): \_\_\_\_\_

5. That I am personally acquainted with the mining claim(s). The work and improvements were made by and at the expense of the owner(s) of said claim(s). Said contiguous group of claims, listed on this document, are situated in the

San Domingo (optional) Mining District; Maricopa County, Arizona.

Line No.	AMC NUMBER	CLAIM/SITE NAME	COUNTY RECORDER DATA (if available)	TWP	RNG	SEC
1	186109	Golden Rainbow #1		7N	3W	31
2	186110	Golden Rainbow #2		7N	3W	31
3						
4						
5						
6						

ENTERED INTO COMPUTER

MAR 21 2011 *Om*

BLM  
Date  
Stamp

7					
8					
9					
10					

6. That between the dates starting at 12 o'clock noon on September 1, 20 11 and ending at 12 o'clock noon on September 1, 20 12 at least \$ 750.00 dollars worth of work and improvements were done and performed upon said claim(s) or upon one or more of a contiguous group of claims for the benefit of all, wholly or partly outside of a contiguous group of claims for the benefit of all, not including the location work.


7. That the following persons were employed to perform the work and improvements described herein: Richard and Connie Johnson (owners)

8. That the work and improvements performed were: Construction and maintenance of roads, including repairing wash outs and debris on roads, grading and filling ruts.

9. Dated: 2/23/2011 Signature: Richard Johnson & Connie Johnson

SUBSCRIBED AND SWORN TO before me, a Notary Public, this 23 day of February 20 11

By: Richard and Connie Johnson  
Notary Public Jessica Baker  
MY COMMISSION EXPIRES 9/17/2014



Bureau of Land Management  
Arizona State Office  
[www.az.blm.gov](http://www.az.blm.gov)

No. of Claims: 2 x 10 = 20  
Payment Type: CK Init. WJL  
Receipt No.: 2301936  
For BLM Use Only



Richard L. Johnson  
Connie L. Johnson  
41308 N 25th Ave.  
Phoenix, AZ 85042



RECEIVED  
BLM AZ STATE OFFICE

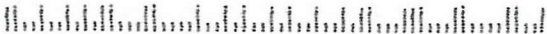
2011 FEB 28 P 2:32

PHOENIX, ARIZONA  
Bureau of Land Management  
Arizona State Office  
One North Central Ave. S-800  
Phoenix, Arizona

85004-4427

2011 FEB 28 P 2:32  
PHOENIX, ARIZONA

850044427



Richard L. Johnson  
Connie L. Johnson  
41308 N 25th Ave.  
Phoenix, AZ 85042

2011 FEB 28 P 2:32  
PHOENIX, ARIZONA

RECEIVED  
BLM AZ STATE OFFICE  
2011 FEB 28 P 2:32

PHOENIX AZ 850  
FEB 25  
PM  
2011



Bureau of Land Management  
PHOENIX, ARIZONA  
Arizona State Office  
ONE NORTH CENTRAL AVE. S-800  
Phoenix, Arizona  
85004-4427

8500484427



USA FIRST-CLASS FOREVER

United States Department of the Interior  
 Bureau of Land Management  
 LANDS/RECREATION & PLANNING  
 ONE N CENTRAL AVE  
 PHOENIX, AZ 85004 -2203  
 Phone:

Receipt

No: 2301736

Transaction #: 2374476		<b>ENTERED INTO COMPUTER</b>
Date of Transaction: 03/01/2011		
CUSTOMER:		
RICHARD L JOHNSON 41308 N 256TH AVE MORRISTOWN, AZ 85342-9078 US		

LINE #	QTY	DESCRIPTION	REMARKS	UNIT PRICE	TOTAL
1	1.00	LOCATABLE MINERALS / MINING CLAIMS-NOT NEW-UNADJUD, ONE AUTH NO. ONLY / MINING CLAIM MONEY RECEIVED CASES: AMC186109/\$20.00	POL 2011/2 WAV	- n/a -	20.00
<b>TOTAL:</b>					<b>\$20.00</b>

PAYMENT INFORMATION					
1	AMOUNT:	20.00	POSTMARKED:	02/25/2011	
	TYPE:	CHECK	RECEIVED:	03/01/2011	
	CHECK NO:	3916			
	NAME:	JOHNSON, RICHARD 41308 N 256TH AVE MORRISTOWN AZ 85342-9078 US			

REMARKS
PLEASE USE NEW AND UPDATED FORM FOR YOUR NEXT FILING - THANK YOU

This receipt was generated by the automated BLM Collections and Billing System and is a paper representation of a portion of the official electronic record contained therein.

UNITED STATES  
DEPARTMENT OF THE INTERIOR  
BUREAU OF LAND MANAGEMENT  
**MAINTENANCE FEE WAIVER CERTIFICATION**  
**SEE INSTRUCTIONS ON REVERSE**

*SMY* (22)  
AMC 186109

FORM APPROVED  
OMB NO. 1004-0114  
Expires: November 30, 2003

- This small miner waiver is filed for the assessment year beginning at noon on September 1, 2010 and ending at noon on September 1, 2011.
- The undersigned and all related parties owned ten or fewer mining claims, mill, or tunnel sites located and maintained on Federal lands in the United States of America on September 1, 2010.
- The undersigned have performed the assessment work required by law for each mining claim listed prior to filing this waiver and understand that by filing this form; an affidavit of assessment work must be recorded by the December 30th following the filing of this waiver.
- The undersigned understand that if the assessment work obligation has not yet come due under 30 U.S.C. 28 (for those claims in their first assessment year only); a notice of intent to hold reciting this condition must be recorded by the December 30th following the filing of this waiver.
- The undersigned understand that mill and tunnel sites may also be listed upon this waiver and be waived from payment of the maintenance fee; and that a notice of intent to hold for these sites is required to be recorded by the December 30th immediately following the filing of this waiver.
- The undersigned understand and acknowledge that pursuant to 43 U.S.C. 1212 and 18 U.S.C. 1001; the filing or recording of a false, fictitious, or fraudulent document with the Bureau of Land Management may result in a fine of up to \$250,000, a prison term not to exceed five years, or both.
- The mining claims, mill or tunnel sites for which this waiver from payment of the maintenance fees is requested are:

CLAIM OR SITE NAME	T	R	S	BLM RECORDATION SERIAL NUMBER
1. Golden Rainbow #1	7N	3W	31	AMC 186109
2. Golden Rainbow #2	7N	3W	31	AMC 186110
3.				
4.				
5.				
6.				
7.				
8.				
9.				
10.				

RECEIVED  
BLM AT STATE OFFICE  
200 MAR -2 A 7:51  
PHOENIX, ARIZONA

The owner(s) (claimants) of the above mining claims and sites are:

Richard Johnson  
(Owner's Name - Please Print)  
41308 N 256th ave.  
(Street or P.O. Box)  
Morrison AZ 85342  
(City) (State) (Zip Code)

Richard Johnson  
(Owner's Signature)

Connie Johnson  
(Owner's Name - Please Print)  
41308 N 256th ave.  
(Street or P.O. Box)  
Morrison AZ 85342  
(City) (State) (Zip Code)

Connie Johnson  
(Owner's Signature)

\_\_\_\_\_  
(Owner's Name - Please Print)  
\_\_\_\_\_  
(Street or P.O. Box)  
\_\_\_\_\_  
(City) (State) (Zip Code)

\_\_\_\_\_  
(Owner's Signature)

(Continued on reverse)

**2011 ASSESSMENT YEAR**

~~This corrective waiver was unnecessary because a corrective waiver was rec'd Sept 18, 2009. The 9/18/09 curing waiver was rec'd prior to the NOTICE sent 12/15/09. The NOTICE sent was unnecessary.~~

ENTERED  
MAR 16 2010  
299



(Owner's Name - Please Print)

(Owner's Signature)

(Street or P.O. Box)

(City)

(State)

(Zip Code)

(Owner's Name - Please Print)

(Owner's Signature)

(Street or P.O. Box)

(City)

(State)

(Zip Code)

(Owner's Name - Please Print)

(Owner's Signature)

(Street or P.O. Box)

(City)

(State)

(Zip Code)

(Owner's Name - Please Print)

(Owner's Signature)

(Street or P.O. Box)

(City)

(State)

(Zip Code)

### INSTRUCTIONS

- This certification is made under the provisions of § 1744 of Title 43 and § 28-28k of Title 30 of the United States Code; and the regulations thereunder (43 CFR Part 3830).
- The claimant(s) must fill in the dates in paragraph 1 for the beginning and ending of the assessment year for which this waiver is sought.
- The claimant(s) must fill in the date in paragraph 2 for the beginning of the assessment year for which this waiver is sought.
- All claim and site names and Bureau of Land Management (BLM) serial numbers must be listed for the mining claims, mill sites, and tunnel sites for which the waiver is sought.
- All owners of the mining claims, mill sites, and tunnel sites and their addresses must be given.
- This waiver form must be signed by all the claimants or their designated agent, in original form. If an agent is designated, a notarized designation of agent, signed by all of the claimants with proper address given, must be submitted with this waiver.
- This form must be filed no later than September 1st for the upcoming assessment year in the BLM State Office where the mining claims or sites are recorded, or the waiver cannot be granted by the BLM. (Example: to obtain a waiver for the assessment year 2000, which begins at noon on September 1, 1999, you must qualify for and file for a waiver no later than September 1, 1999 in the proper BLM State Office).
- For all mining claims which require assessment work, you must record an affidavit of labor on or before the December 30th immediately following the filing of this waiver. For all other mining claims or sites waived, you must record a notice of intent to hold on or before the December 30th immediately following the filing of this waiver.
- Mill and tunnel sites may also be listed upon this waiver and be waived from payment of the maintenance fee. A notice of intent to hold for these sites is required to be filed by the December 30th following the filing of this waiver.

### NOTICE/BURDEN HOURS STATEMENT

The Privacy Act of 1974 and the regulations in 43 CFR 2.48(d) provide that you be furnished the following information in connection with the information required by this certification of waiver from rental fees.

**AUTHORITY:** 30 U.S.C. 28-28k; 43 U.S.C. 1201, 1457, 1740, and 1744; and 43 CFR 3830.

**PRINCIPLE PURPOSE:** This information is to be used to verify that the owner(s) (claimants) of a mining claim has complied with 30 U.S.C. 28f and is entitled to perform assessment work in lieu of paying the maintenance fee for the mining claims listed on this form.

**ROUTINE USE:** (1) Adjudication of the claimant(s) certification of waiver from paying the maintenance fee otherwise required by 30 U.S.C. 28f. (2) Disclosure may be made to appropriate Federal agencies when location is made within the agency's geographic area of responsibility. (3) Information from the record and/or the record will be transferred to the appropriate Federal, State, or local agency, or a member of the public in response to a specific request for pertinent information. (4) Information may also be provided to the Department of Justice or in a proceeding before a court or adjudicative body; or to Federal, State, local or foreign agencies when needed for enforcement of civil or criminal codes or applicable regulations concerning title rights upon the public land.

**EFFECT OF NOT PROVIDING INFORMATION:** Disclosure of this information is required by 30 U.S.C. 28f and 43 CFR Part 3830 for those qualified claimants wishing to take the small miner waiver allowed. Failure to supply the information required in this form to support the claimants certification of waiver from payment of the otherwise required maintenance fees will result in the waiver being disallowed and the mining claims subject to forfeiture by BLM under 30 U.S.C. 28i.

The Paperwork Reduction Act of 1995 requires us to inform you that:

This information is being collected to allow the BLM to determine if you qualify for a waiver from the payment of \$100 per mining claim or site maintenance fee established in 30 U.S.C. 28f and the implementing regulation<sup>4</sup> at 43 CFR 3830. A response to this request is required in accordance with the statute to obtain your benefit.

BLM would like you to know that you do not have to respond to this, or any other, Federal agency-sponsored information collection unless it displays a currently valid OMB control number.

Public reporting burden for this form is estimated to average 8 minutes (0.133 hours) per response, including time to review instructions, gathering and maintaining data, and completing and reviewing the form. Direct comments regarding this burden estimate, or any other aspect of this form, to the U.S. Department of the Interior, Bureau of Land Management, (1004-0114) Bureau Information Collection Clearance Officer (WO-630), Mail Stop 401 LS, 1849 C St., N.W., Washington, D.C. 20240.

FOR OFFICIAL USE ONLY

When Recorded Return Docur to:

Richard Johnson  
41308N 256th ave.  
Morristown, AZ 85342

AMC 186109

Check here is this is a change of address.

Telephone: \_\_\_\_\_

E-mail address: \_\_\_\_\_


**AFFIDAVIT OF PERFORMANCE OF ANNUAL WORK**

1. State of Arizona, County of Maricopa ss:

2. I (Name) Richard Johnson

3. Reside at (Address) 41308N 256th ave.

City Morristown County Maricopa



State AZ Zip 85342 being duly sworn, depose and say that I am a citizen of the United States, more than eighteen years of age, that all of the facts set forth in this affidavit, subject to the provisions and penalties of 18 U.S.C. 1001 pertaining to the filing of false, fictitious, or fraudulent statements with the United States, are true and correct according to the best of my knowledge, information and belief.

4. Owner's name and address (If not shown in Items 1-3 above). \_\_\_\_\_

5. That I am personally acquainted with the mining claim(s). The work and improvements were made by and at the expense of the owner(s) of said claim(s). Said contiguous group of claims, listed on this document, are situated in the

San Domingo (optional) Mining District; Maricopa County, Arizona.

Line No.	AMC NUMBER	CLAIM/SITE NAME	COUNTY RECORDER DATA (If available)	TWP	RNG	SEC
1	186109	Golden Rainbow #1		7N	3W	31
2	186110	Golden Rainbow #2		7N	3W	31
3						
4						
5						
6						





BLM  
Date  
Stamp

RECEIVED  
BLM AZ STATE OFFICE  
2010 MAR - 2 A 1:51  
PHOENIX, ARIZONA

7					
8					
9					
10					

6. That between the dates starting at 12 o'clock noon on September 1, 20 10 and ending at 12 o'clock noon on September 1, 20 11 at least \$ 250.00 dollars worth of work and improvements were done and performed upon said claim(s) or upon one or more of a contiguous group of claims for the benefit of all, wholly or partly outside of a contiguous group of claims for the benefit of all, not including the location work.

7. That the following persons were employed to perform the work and improvements described herein: Richard and Connie Johnson (owners)

8. That the work and improvements performed were: Grading and Filling wash outs. Removing rocks and debris from access roads using owners equipment.

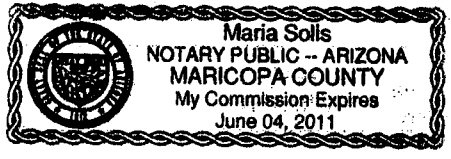
9. Dated: 2/25/2010 Signature: Richard Johnson

SUBSCRIBED AND SWORN TO before me, a Notary Public, this 25 day of February 10

By: Richard Johnson

Notary Public Maria Soils

MY COMMISSION EXPIRES June 04, 2011



Bureau of Land Management  
Arizona State Office  
[www.az.blm.gov](http://www.az.blm.gov)

No. of Claims: 2 x \$125.00 = 250.00  
 Payment Type: 3730 Init. SPB  
 Receipt No.: 2095764  
 For BLM Use Only

**United States Department of the Interior**  
**Bureau of Land Management**  
 BUSINESS & SUPPORT SVCS DIV  
 ONE N CENTRAL AVE SUITE 800  
 PHOENIX, AZ 85004 -4427  
 Phone: (602) 417-9200

Receipt

No: 2095764

<b>Transaction #:</b> 2163089	
<b>Date of Transaction:</b> 03/03/2010	
<b>CUSTOMER:</b>	RICHARD L JOHNSON 41308 N 256TH AVE MORRISTOWN, AZ 85342-9078 US

LINE #	QTY	DESCRIPTION	REMARKS	UNIT PRICE	TOTAL
1	1.00	LOCATABLE MINERALS / MINING CLAIMS-NOT NEW-UNADJUD, ONE AUTH NO. ONLY / MINING CLAIM MONEY RECEIVED CASES: AMC186109/\$20.00	POL/WAIVER	- n/a -	20.00
<b>TOTAL:</b>					<b>\$20.00</b>

PAYMENT INFORMATION					
1	AMOUNT:	20.00	POSTMARKED:	02/26/2010	
	TYPE:	CHECK	RECEIVED:	03/02/2010	
	CHECK NO:	3730			
	NAME:	JOHNSON, RICHARD L 41308 N 256TH AVE MORRISTOWN AZ 85342-9078 US			

REMARKS

This receipt was generated by the automated BLM Collections and Billing System and is a paper representation of a portion of the official electronic record contained therein.



UNITED STATES DEPARTMENT OF THE INTERIOR  
BUREAU OF LAND MANAGEMENT

MAINTENANCE FEE WAIVER CERTIFICATION

SEE INSTRUCTIONS ON REVERSE

FORM APPROVED  
OMB NO. 1004-0114  
Expires: February 28, 2010

AMC 186109

1. This small miner waiver is filed for the assessment year beginning at noon on September 1, 2009 and ending at noon on September 1, 2010
2. The undersigned and all related parties owned ten or fewer mining claims, mill, or tunnel sites located and maintained on Federal lands in the United States of America on September 1, 2009
3. The undersigned have performed the assessment work **required by law** for each mining claim listed **prior to filing this waiver** and understand that by filing this form; an affidavit of assessment work **must** be recorded by the December 30th following the filing of this waiver.
4. The undersigned understand that if the assessment work obligation has not yet come due under 30 U.S.C. 28 (for those claims in their first assessment year only); a notice of intent to hold reciting this condition **must** be recorded by the December 30th following the filing of this waiver.
5. The undersigned understand that mill and tunnel sites may also be listed upon this waiver and be waived from payment of the maintenance fee; and that a notice of intent to hold for these sites is required to be recorded by the December 30th immediately following the filing of this waiver.
6. The undersigned understand and acknowledge that pursuant to 43 U.S.C. 1212 and 18 U.S.C. 1001; the filing or recording of a false, fictitious, or fraudulent document with the Bureau of Land Management may result in a fine of up to \$250,000, a prison term not to exceed five years, or both.
7. The mining claims, mill or tunnel sites for which this waiver from payment of the maintenance fees is requested are:

CLAIM OR SITE NAME	T R S	BLM RECORDATION SERIAL NUMBER
1. Golden Rainbow #1	T-7N 3W 31	AMC 186109
2. Golden Rainbow #2	T-7N 3W 31	AMC 186110
3.		
4.		
5.		
6.		
7.		
8.		
9.		
10.		

RECEIVED  
BLM STATE OFFICE  
2009 SEP 18 P 2:04  
PHOENIX, ARIZONA

The owner(s) (claimants) of the above mining claims and sites are:

Richard Johnson  
(Owner's Name - Please Print)  
41308N 256th ave.  
(Street or P.O. Box)  
Morristown AZ 85342  
(City) (State) (Zip Code)

Richard Johnson  
(Owner's Signature)

Connie Johnson  
(Owner's Name - Please Print)  
41308N 256th ave  
(Street or P.O. Box)  
Morristown AZ 85342  
(City) (State) (Zip Code)

Connie Johnson  
(Owner's Signature)

(Owner's Name - Please Print)  
(Street or P.O. Box)  
(City) (State) (Zip Code)

(Owner's Signature)

(Continued on page 2)

This waiver cures the defective waiver rec'd Aug 16, 2009. This document was received prior to the issuance of any notice.

RE 9/22/09

ENTERED BY COMPUTER

RE

Dear Mr & Mrs Johnson,

Sept 1, 2009

BLM needs the original waiver that was filed. If you have the original waiver, please send that in as soon as possible. If not, please send in another waiver with your signatures in original ink. If you have any questions or comments, please contact me at 602-417-9397

Rod Ebert

Rod Ebert,  
Land Law Examiner

(Owner's Name - Please Print)	(Owner's Signature)
(Street or P.O. Box)	(City) (State) (Zip Code)
(Owner's Name - Please Print)	(Owner's Signature)
(Street or P.O. Box)	(City) (State) (Zip Code)
(Owner's Name - Please Print)	(Owner's Signature)
(Street or P.O. Box)	(City) (State) (Zip Code)
(Owner's Name - Please Print)	(Owner's Signature)
(Street or P.O. Box)	(City) (State) (Zip Code)

BLM A STATE OFFICE  
 PHOENIX, ARIZONA  
 2009 SEP 18 P 2:04  
 RECEIVED

**INSTRUCTIONS**

- This certification is made under the provisions of § 1744 of Title 43 and § 28-28k of Title 30 of the United States Code; and the regulations thereunder (43 CFR Part 3830).
- The claimant(s) **must** fill in the dates in paragraph 1 for the beginning and ending of the assessment year for which this waiver is sought.
- The claimant(s) **must** fill in the date in paragraph 2 for the beginning of the assessment year for which this waiver is sought.
- All claim and site names and Bureau of Land Management (BLM) serial numbers **must** be listed for the mining claims, mill sites, and tunnel sites for which the waiver is sought.
- All owners of the mining claims, mill sites, and tunnel sites and their addresses **must** be given.
- This waiver form **must** be signed by all the claimants or their designated agent, in original form. If an agent is designated, a notarized designation of agent, signed by all of the claimants with proper address given, **must** be submitted with this waiver.
- This form **must** be filed no later than September 1st for the upcoming assessment year in the BLM State Office where the mining claims or sites are recorded, or the waiver cannot be granted by the BLM. (Example: to obtain a waiver for the assessment year 2000, which begins at noon on September 1, 1999, you **must** qualify for and file for a waiver no later than September 1, 1999, in the proper BLM State Office).
- For all mining claims which require assessment work, you **must** record an affidavit of labor on or before the December 30th immediately following the filing of this waiver. For all other mining claims or sites waived, you must record a notice of intent to hold on or before the December 30th immediately following the filing of this waiver.
- Mill and tunnel sites may also be listed upon this waiver and be waived from payment of the maintenance fee. A notice of intent to hold for these sites is required to be filed by the December 30th following the filing of this waiver.

**NOTICE/BURDEN HOURS STATEMENT**

The Privacy Act of 1974, *as amended*, and the regulation in 43 CFR 2.48(d) provide that you be furnished the following information in connection with the information required by this certification of waiver from rental fees.

**AUTHORITY:** 30 U.S.C. 28-28k; 43 U.S.C. 1201, 1457, 1740, and 1744; and 43 CFR 3830.

**PRINCIPLE PURPOSE:** This information is to be used to verify that the owner(s) (claimants) of a mining claim has complied with 30 U.S.C. 28f and is entitled to perform assessment work in lieu of paying the maintenance fee for the mining claims listed on this form.

**ROUTINE USE:** (1) Adjudication of the claimant(s) certification of waiver from paying the maintenance fee otherwise required by 30 U.S.C. 28f. (2) Disclosure may be made to appropriate Federal agencies when location is made within the agency's geographic area of responsibility. (3) Information from the record and/or the record will be transferred to the appropriate Federal, State, or local agency, or a member of the public in response to a specific request for pertinent information. (4) Information may also be provided to the Department of Justice or in a proceeding before a court or adjudicative body; or to Federal, State, local or foreign agencies when needed for enforcement of civil or criminal codes or applicable regulations concerning title rights upon the public land.

**EFFECT OF NOT PROVIDING INFORMATION:** Disclosure of this information is required by 30 U.S.C. 28f and 43 CFR Part 3830 for those qualified claimants wishing to take the small miner waiver allowed. Failure to supply the information required in this form to support the claimants certification of waiver from payment of the otherwise required maintenance fees will result in the waiver being disallowed and the mining claims subject to forfeiture by BLM under 30 U.S.C. 28i.

The Paperwork Reduction Act of 1995 requires us to inform you that: This information is being collected to allow the BLM to determine if you qualify for a waiver from the payment of \$100 per mining claim or site maintenance fee established in 30 U.S.C. 28f and the implementing regulations at 43 CFR 3830. A response to this request is required in accordance with the statute to obtain your benefit.

BLM would like you to know that you do not have to respond to this, or any other, Federal agency-sponsored information collection unless it displays a currently valid OMB control number.

Public reporting burden for this form is estimated to average 20 minutes (.33 hours) per response, including time to review instructions, gathering and maintaining data, and completing and reviewing the form. Direct comments regarding this burden estimate, or any other aspect of this form, to the U.S. Department of the Interior, Bureau of Land Management, (1004-0114) Bureau Information Collection Clearance Officer (WO-630), Mail Stop 401 LS, 1849 C St., N.W., Washington, D.C. 20240.

**FOR OFFICIAL USE ONLY**



Richard and Connie Johnson  
Box 270116  
Midland, UT 84027

SALT LAKE CITY UT 841

16 SEP 2009 PM 1 T



RECEIVED  
ELM A7 STATE OFFICE  
2009 SEP 18 P 2:05  
PHOENIX, ARIZONA  
attn: Rod Ebent

US Department of the Interior  
Bureau of Land Management  
Arizona state office  
one N central ave. Suite 800  
Phoenix, AZ 85004-4427

85004+4427





UNITED STATES  
DEPARTMENT OF THE INTERIOR  
BUREAU OF LAND MANAGEMENT  
MAINTENANCE FEE WAIVER CERTIFICATION

**AMC 186109**  
FORM APPROVED  
OMB NO. 1004-0114  
Expires: November 30, 2003

SEE INSTRUCTIONS ON REVERSE

- This small miner waiver is filed for the assessment year beginning at noon on September 1, 2009, and ending at noon on September 1, 2010.
- The undersigned and all related parties owned ten or fewer mining claims, mill, or tunnel sites located and maintained on Federal lands in the United States of America on September 1, 2009.
- The undersigned have performed the assessment work required by law for each mining claim listed prior to filing this waiver and understand that by filing this form; an affidavit of assessment work must be recorded by the December 30th following the filing of this waiver.
- The undersigned understand that if the assessment work obligation has not yet come due under 30 U.S.C. 28 (for those claims in their first assessment year only); a notice of intent to hold reciting this condition must be recorded by the December 30th following the filing of this waiver.
- The undersigned understand that mill and tunnel sites may also be listed upon this waiver and be waived from payment of the maintenance fee; and that a notice of intent to hold for these sites is required to be recorded by the December 30th immediately following the filing of this waiver.
- The undersigned understand and acknowledge that pursuant to 43 U.S.C. 1212 and 18 U.S.C. 1001; the filing or recording of a false, fictitious, or fraudulent document with the Bureau of Land Management may result in a fine of up to \$250,000, a prison term not to exceed five years, or both.
- The mining claims, mill or tunnel sites for which this waiver from payment of the maintenance fees is requested are:

CLAIM OR SITE NAME	T	R	S	BLM RECORDATION SERIAL NUMBER
Golden Rainbow #1	T-7N	3W	31	AMC 186109
Golden Rainbow #2	T-7N	3W	31	AMC 186110

RECEIVED  
 BLM AZ STATE OFFICE  
 PHOENIX, ARIZONA  
 2009 MAR 16 A 8:25  
 RECEIVED  
 BLM AZ STATE OFFICE  
 PHOENIX, ARIZONA  
 2009 DEC 21 P 1:37

The owner(s) (claimants) of the above mining claims and sites are:

Richard Johnson  
(Owner's Name - Please Print)

41308 N 256th Ave.  
(Street or P.O. Box)

Morristown AZ 85342  
(City) (State) (Zip Code)

Connie Johnson  
(Owner's Name - Please Print)

(above)  
(Street or P.O. Box)

(City) (State) (Zip Code)

(Owner's Name - Please Print)

(Street or P.O. Box)

(City) (State) (Zip Code)

Richard Johnson  
(Owner's Signature)

Connie Johnson  
(Owner's Signature)

(Owner's Signature)

(Continued on reverse)

ENTERED IN SYSTEM

RE 1/12/10

This waiver cures the unacceptible waiver originally filed. It was timely filed.

Bob:

I apologize for any inconvenience I may have caused by not submitting the correct papers for my claims.

AMC 186109 and  
AMC 186110.

I have found the original and had my wife sign her portion.

Please let me know if everything is correct.

We enjoy working the claims and want to be up to date on everything.

Thank you,

Richard & Connie Johnson  
Ph 623-388-2773



(Owner's Name - Please Print)	(Owner's Signature)
(Street or P.O. Box)	(City) (State) (Zip Code)
(Owner's Name - Please Print)	(Owner's Signature)
(Street or P.O. Box)	(City) (State) (Zip Code)
(Owner's Name - Please Print)	(Owner's Signature)
(Street or P.O. Box)	(City) (State) (Zip Code)
(Owner's Name - Please Print)	(Owner's Signature)
(Street or P.O. Box)	(City) (State) (Zip Code)

RECEIVED  
 BLM STATE OFFICE  
 PHOENIX, ARIZONA  
 2000 DEC 1 1:37

**INSTRUCTIONS**

- This certification is made under the provisions of § 1744 of Title 43 and § 28-28k of Title 30 of the United States Code; and the regulations thereunder (43 CFR Part 3830).
- The claimant(s) must fill in the dates in paragraph 1 for the beginning and ending of the assessment year for which this waiver is sought.
- The claimant(s) must fill in the date in paragraph 2 for the beginning of the assessment year for which this waiver is sought.
- All claim and site names and Bureau of Land Management (BLM) serial numbers must be listed for the mining claims, mill sites, and tunnel sites for which the waiver is sought.
- All owners of the mining claims, mill sites, and tunnel sites and their addresses must be given.
- This waiver form must be signed by all the claimants or their designated agent, in original form. If an agent is designated, a notarized designation of agent, signed by all of the claimants with proper address given, must be submitted with this waiver.
- This form must be filed no later than September 1st for the upcoming assessment year in the BLM State Office where the mining claims or sites are recorded, or the waiver cannot be granted by the BLM. (Example: to obtain a waiver for the assessment year 2000, which begins at noon on September 1, 1999, you must qualify for and file for a waiver no later than September 1, 1999 in the proper BLM State Office).
- For all mining claims which require assessment work, you must record an affidavit of labor on or before the December 30th immediately following the filing of this waiver. For all other mining claims or sites waived, you must record a notice of intent to hold on or before the December 30th immediately following the filing of this waiver.
- Mill and tunnel sites may also be listed upon this waiver and be waived from payment of the maintenance fee. A notice of intent to hold for these sites is required to be filed by the December 30th following the filing of this waiver.

**NOTICE/BURDEN HOURS STATEMENT**

The Privacy Act of 1974 and the regulations in 43 CFR 2.48(d) provide that you be furnished the following information in connection with the information required by this certification of waiver from rental fees.

**AUTHORITY:** 30 U.S.C. 28-28k; 43 U.S.C. 1201, 1457, 1740, and 1744; and 43 CFR 3830.

**PRINCIPLE PURPOSE:** This information is to be used to verify that the owner(s) (claimants) of a mining claim has complied with 30 U.S.C. 28f and is entitled to perform assessment work in lieu of paying the maintenance fee for the mining claims listed on this form.

**ROUTINE USE:** (1) Adjudication of the claimant(s) certification of waiver from paying the maintenance fee otherwise required by 30 U.S.C. 28f. (2) Disclosure may be made to appropriate Federal agencies when location is made within the agency's geographic area of responsibility. (3) Information from the record and/or the record will be transferred to the appropriate Federal, State, or local agency, or a member of the public in response to a specific request for pertinent information. (4) Information may also be provided to the Department of Justice or in a proceeding before a court or adjudicative body; or to Federal, State, local or foreign agencies when needed for enforcement of civil or criminal codes or applicable regulations concerning title rights upon the public land.

**EFFECT OF NOT PROVIDING INFORMATION:** Disclosure of this information is required by 30 U.S.C. 28f and 43 CFR Part 3830 for those qualified claimants wishing to take the small miner waiver allowed. Failure to supply the information required in this form to support the claimants certification of waiver from payment of the otherwise required maintenance fees will result in the waiver being disallowed and the mining claims subject to forfeiture by BLM under 30 U.S.C. 28i.

The Paperwork Reduction Act of 1995 requires us to inform you that:

This information is being collected to allow the BLM to determine if you qualify for a waiver from the payment of \$100 per mining claim or site maintenance fee established in 30 U.S.C. 28f and the implementing regulation at 43 CFR 3830. A response to this request is required in accordance with the statute to obtain your benefit.

BLM would like you to know that you do not have to respond to this, or any other, Federal agency-sponsored information collection unless it displays a currently valid OMB control number.

Public reporting burden for this form is estimated to average 8 minutes (0.133 hours) per response, including time to review instructions, gathering and maintaining data, and completing and reviewing the form. Direct comments regarding this burden estimate, or any other aspect of this form, to the U.S. Department of the Interior, Bureau of Land Management, (1004-0114) Bureau Information Collection Clearance Officer (WO-630), Mail Stop 401 LS, 1849 C St., N.W., Washington, D.C. 20240.

**FOR OFFICIAL USE ONLY**



# United States Department of the Interior

BUREAU OF LAND MANAGEMENT

Arizona State Office

One North Central Avenue, Suite 800

Phoenix, Arizona 85004-4427

www.blm.gov/az/

December 15, 2009



2009 DEC 21 P 1:37

PHOENIX, ARIZONA

In Reply Refer To:

3800 (9330) RE

AMC186109

Amc 186110

CERTIFIED MAIL – RETURN RECEIPT REQUESTED 7008 2810 0000 6280 5401

## NOTICE

Richard and Connie Johnson  
41308 N. 256th Ave  
Morristown, AZ 85342

This Notice Affects Those Claims  
Shown in the Block Below.

---

AMC186109 - AMC186110  
Golden Rainbow #1-Golden Rainbow #2

---

### Maintenance Fee Waiver Held for Rejection

This office received the Maintenance Fee Waiver Certification (waiver) for the above listed mining claim(s). The waiver is not properly completed and does not meet the annual filing requirements.

In accordance with 43 Code of Federal Regulations (CFR) 3835.10, the name, address, and original signatures of all owners of the mining claim must be included on the waiver form. Please correct the discrepancy as noted below.

Not all owners of the mining claim(s) have signed the document. Please obtain the missing signatures on the enclosed copy of the waiver. A Serial Register Page is enclosed listing all of the claim owners. The document received does not contain original signatures, it is a copy. We require the original signatures of all owners of the mining claim(s). Please submit the original document.

In order to correct the defect in the waiver, per 43 CFR 3835.93, you must provide this office with the requested information within 60 days of your receipt of this notice. If you are unable to provide this information, you have the option of paying the annual maintenance fee of \$140.00 per claim. If neither is received within the 60 day time frame, the claims will be declared forfeited and closed.



PLACE STICKER AT TOP OF ENVELOPE TO THE RIGHT,  
OF THE RETURN ADDRESS, FOLD AT DOTTED LINE

**CERTIFIED MAIL™**

**Stewart, Johnson  
Cennis & Johnson  
41300 W 25616 Ave.  
Morrilton, AZ 85342**



7004 2890 0001 4002 2812

PHOENIX AZ 852

13 DEC 2009 PM 9 T





**RETURN RECEIPT  
REQUESTED**

US Dept. of the Interior  
Bureau of Land Management  
Arizona State Office  
one north central ave. S-800  
Phoenix, Arizona 85004-4427

After  
Recd  
RECEIVED  
BLM AZ STATE OFFICE  
2009 DEC 21 1:37  
PHOENIX, ARIZONA

05004+4414



UNITED STATES  
DEPARTMENT OF THE INTERIOR  
BUREAU OF LAND MANAGEMENT

MAINTENANCE FEE WAIVER CERTIFICATION

SEE INSTRUCTIONS ON REVERSE

FORM APPROVED  
OMB NO. 1004-0114  
Expires: November 30, 2003

111

AMC 186109

- This small miner waiver is filed for the assessment year beginning at noon on September 1, 2009 and ending at noon on September 1, 2010.
- The undersigned and all related parties owned ten or fewer mining claims, mill, or tunnel sites located and maintained on Federal lands in the United States of America on September 1, 2009.
- The undersigned have performed the assessment work required by law for each mining claim listed prior to filing this waiver and understand that in filing this form; an affidavit of assessment work must be recorded by the December 30th following the filing of this waiver.
- The undersigned understand that if the assessment work obligation has not yet come due under 30 U.S.C. 28 (for those claims in their first assessment year only); a notice of intent to hold reciting this condition must be recorded by the December 30th following the filing of this waiver.
- The undersigned understand that mill and tunnel sites may also be listed upon this waiver and be waived from payment of the maintenance fee; and the notice of intent to hold for these sites is required to be recorded by the December 30th immediately following the filing of this waiver.
- The undersigned understand and acknowledge that pursuant to 43 U.S.C. 1212 and 18 U.S.C. 1001; the filing or recording of a false, fictitious, or fraudulent document with the Bureau of Land Management may result in a fine of up to \$250,000, a prison term not to exceed five years, or both.
- The mining claims, mill or tunnel sites for which this waiver from payment of the maintenance fees is requested are:

CLAIM OR SITE NAME	T	R	S	BLM RECORDATION SERIAL NUMBER
Golden Rainbow #1	T-7N	3W	31	AMC 186109
Golden Rainbow #2	T-7N	3W	31	AMC 186110

RECEIVED  
BLM AZ STATE OFFICE  
2009 MAR 16 A 8:25  
PHOENIX, ARIZONA

The owner(s) (claimants) of the above mining claims and sites are:

Richard Johnson  
(Owner's Name - Please Print)

41308 N 256th Ave.  
(Street or P.O. Box)

Morristown AZ 85342  
(City) (State) (Zip Code)

Richard Johnson  
(Owner's Signature)

Connie Johnson  
(Owner's Name - Please Print)

(above)  
(Street or P.O. Box)

\_\_\_\_\_  
(City) (State) (Zip Code)

(Owner's Signature)

\_\_\_\_\_  
(Owner's Name - Please Print)

\_\_\_\_\_  
(Street or P.O. Box)

\_\_\_\_\_  
(City) (State) (Zip Code)

(Owner's Signature)

Continued on reverse

ENTERED IN COMPUTER

RE 9/1/09

(Owner's Name - Please Print)	(Owner's Signature)
(Street or P.O. Box)	(City) (State) (Zip Code)
(Owner's Name - Please Print)	(Owner's Signature)
(Street or P.O. Box)	(City) (State) (Zip Code)
(Owner's Name - Please Print)	(Owner's Signature)
(Street or P.O. Box)	(City) (State) (Zip Code)
(Owner's Name - Please Print)	(Owner's Signature)
(Street or P.O. Box)	(City) (State) (Zip Code)

**INSTRUCTIONS**

1. This certification is made under the provisions of § 1744 of Title 43 and § 28-28k of Title 30 of the United States Code; and the regulations thereunder (43 CFR Part 3830).
2. The claimant(s) must fill in the dates in paragraph 1 for the beginning and ending of the assessment year for which this waiver is sought.
3. The claimant(s) must fill in the date in paragraph 2 for the beginning of the assessment year for which this waiver is sought.
4. All claim and site names and Bureau of Land Management (BLM) serial numbers must be listed for the mining claims, mill sites, and tunnel sites for which the waiver is sought.
5. All owners of the mining claims, mill sites, and tunnel sites and their addresses must be given.
6. This waiver form must be signed by all the claimants or their designated agent, in original form. If an agent is designated, a notarized designation of agent, signed by all of the claimants with proper address given, must be submitted with this waiver.
7. This form must be filed no later than September 1st for the upcoming assessment year in the BLM State Office where the mining claims or sites are recorded, or the waiver cannot be granted by the BLM. (Example: to obtain a waiver for the assessment year 2000, which begins at noon on September 1, 1999, you must qualify for and file for a waiver no later than September 1, 1999 in the proper BLM State Office).
8. For all mining claims which require assessment work, you must record an affidavit of labor on or before the December 30th immediately following the filing of this waiver. For all other mining claims or sites waived, you must record a notice of intent to hold on or before the December 30th immediately following the filing of this waiver.
9. Mill and tunnel sites may also be listed upon this waiver and be waived from payment of the maintenance fee. A notice of intent to hold for these sites is required to be filed by the December 30th following the filing of this waiver.

**NOTICE/BURDEN HOURS STATEMENT**

The Privacy Act of 1974 and the regulations in 43 CFR 2.48(d) provide that you be furnished the following information in connection with the information required by this certification of waiver from rental fees.

**AUTHORITY:** 30 U.S.C. 28-28k; 43 U.S.C. 1201, 1457, 1740, and 1744; and 43 CFR 3830.

**PRINCIPLE PURPOSE:** This information is to be used to verify that the owner(s) (claimants) of a mining claim has complied with 30 U.S.C. 28f and is entitled to perform assessment work in lieu of paying the maintenance fee for the mining claims listed on this form.

**ROUTINE USE:** (1) Adjudication of the claimant(s) certification of waiver from paying the maintenance fee otherwise required by 30 U.S.C. 28f. (2) Disclosure may be made to appropriate Federal agencies when location is made within the agency's geographic area of responsibility. (3) Information from the record and/or record will be transferred to the appropriate Federal, State, or local agency, or a member of the public in response to a specific request for pertinent information. (4) Information may also be provided to the Department of Justice or in a proceeding before a court or adjudicative body; or to Federal, State, local or foreign agencies when needed for enforcement of civil or criminal codes or applicable regulations concerning title rights upon the public land.

**EFFECT OF NOT PROVIDING INFORMATION:** Disclosure of this information is required by 30 U.S.C. 28f and 43 CFR Part 3830 for those qualified claimants wishing to take the small miner waiver allowed. Failure to supply the information required in this form to support the claimants certification of waiver from payment of the otherwise required maintenance fees will result in the waiver being disallowed and the mining claims subject to forfeiture by BLM under 30 U.S.C. 28i.

The Paperwork Reduction Act of 1995 requires us to inform you that: This information is being collected to allow the BLM to determine if you qualify for a waiver from the payment of \$100 per mining claim or site maintenance fee established in 30 U.S.C. 28f and the implementing regulation at 43 CFR 3830. A response to this request is required in accordance with the statute to obtain your benefit.

BLM would like you to know that you do not have to respond to this, or any other, Federal agency-sponsored information collection unless it displays a currently valid OMB control number.

Public reporting burden for this form is estimated to average 8 minutes (0.133 hours) per response, including time to review instructions, gathering and maintaining data, and completing and reviewing the form. Direct comments regarding this burden estimate, or any other aspect of this form, to the U.S. Department of the Interior, Bureau of Land Management, (1004-0114) Bureau Information Collection Clearance Officer (WO-630), Mail Stop 401 LS, 1849 C St., N.W., Washington, D.C. 20240.

**FOR OFFICIAL USE ONLY**

AMC 186109

When Recorded Return Document to:

Richard Johnson  
41308 N. 256th Ave.  
Morristown, AZ 85342

Check here is this is a change of address.

Telephone: \_\_\_\_\_

E-mail address: \_\_\_\_\_

**AFFIDAVIT OF PERFORMANCE OF ANNUAL WORK**

- 1. State of Arizona, County of Maricopa ss:
- 2. I (Name) Richard Johnson
- 3. Reside at (Address) 41308 N. 256th Ave.

RECEIVED  
 BLM  
 AZ STATE OFFICE  
 PHOENIX, ARIZONA  
 2008 MAR 16 A 8:25  
 BLM  
 Date  
 Stamp

City Morristown County Maricopa

State AZ Zip 85342 being duly sworn, depose and say that I am a citizen of the United States, more than eighteen years of age, that all of the facts set forth in this affidavit, subject to the provisions and penalties of 18 U.S.C. 1001 pertaining to the filing of false, fictitious, or fraudulent statements with the United States, are true and correct according to the best of my knowledge, information and belief.

4. Owner's name and address (If not shown in Items 1-3 above). \_\_\_\_\_

5. That I am personally acquainted with the mining claim(s). The work and improvements were made by and at the expense of the owner(s) of said claim(s). Said contiguous group of claims, listed on this document, are situated in the SAN DOMINGO (optional) Mining District; Maricopa County, Arizona.

Line No.	AMC NUMBER	CLAIM/SITE NAME	COUNTY RECORDER DATA (If available)	TWP	RNG	SEC
1	186109	Golden Rainbow #1		T-7N	3W	31
2	186110	Golden Rainbow #2		T-7N	3W	31
3						
4						
5						
6						

ENTERED INTO COMPUTER  
5/12/09 Dgg



BLM Date Stamp	RECEIVED BLM AZ STATE OFFICE 2009 MAR 16 A 8:25 PHOENIX, ARIZONA
----------------------	---

7				
8				
9				
10				


6. That between the dates starting at 12 o'clock noon on September 1, 2009 and ending at 12 o'clock noon on September 1, 2010, at least \$ 250.00 dollars worth of work and improvements were done and performed upon said claim(s) or upon one or more of a contiguous group of claims for the benefit of all, wholly or partly outside of a contiguous group of claims for the benefit of all, not including the location work.

7. That the following persons were employed to perform the work and improvements described herein: Registered owners performed the improvements

8. That the work and improvements performed were: Filling + grading washed out roads and returning land to its' natural conditions

9. Dated: 3/9/09 Signature: Richard Johnson / Richard Johnson  
 SUBSCRIBED AND SWORN TO before me, a Notary Public, this 9th day of March 2009

By: Richard L. Johnson  
 Notary Public Marla Solis  
 MY COMMISSION EXPIRES June, 04, 2011



Bureau of Land Management  
 Arizona State Office  
[www.az.blm.gov](http://www.az.blm.gov)

No. of Claims:	<u>1</u>	x \$ <u>10</u>	= <u>10.00</u>
Payment Type:	<u>Check #3544</u>	Init.	<u>SR</u>
Receipt No.:	<u>1890274</u>		
For BLM Use Only			

**United States Department of the Interior**

**Bureau of Land Management**  
 BUSINESS & SUPPORT SVCS DIV  
 ONE N CENTRAL AVE SUITE 800  
 PHOENIX, AZ 85004 -4427  
 Phone: (602) 417-9200

Receipt

No: 1890274

<b>Transaction #:</b> 1952186	
<b>Date of Transaction:</b> 03/19/2009	
<b>CUSTOMER:</b>	RICHARD L JOHNSON 41308 N 256TH AVE MORRISTOWN, AZ 85342-9078 US

LINE #	QTY	DESCRIPTION	REMARKS	UNIT PRICE	TOTAL
1	2.00	LOCATABLE MINERALS / MINING CLAIMS-NOT NEW-UNADJUD, ONE AUTH NO. ONLY / MINING CLAIM MONEY RECEIVED CASES: AMC186109/\$10.00, AMC186110/\$10.00	POL (2)	- n/a -	20.00
<b>TOTAL:</b>					<b>\$20.00</b>

PAYMENT INFORMATION					
1	AMOUNT:	20.00	POSTMARKED:	03/11/2009	
	TYPE:	CHECK	RECEIVED:	03/16/2009	
	CHECK NO:	3544			
	NAME:	JOHNSON, RICHARD L 41308 N 256TH AVE MORRISTOWN AZ 85342-9078 US			

REMARKS

This receipt was generated by the automated BLM Collections and Billing System and is a paper representation of a portion of the official electronic record contained therein.

Richard L. Johnson  
Connie L. Johnson  
41308 N 256th Ave.  
Morristown, AZ 85348



RECEIVED  
BLM AZ STATE OFFICE

2009 MAR 12 P 2:47

PHOENIX, ARIZONA

Bureau of Land Management  
Arizona State Office  
222 North Central Ave.  
Phoenix, AZ 85004-2203

PHOENIX, ARIZONA

2009 MAR 16 A 8:25

RECEIVED  
BLM AZ STATE OFFICE

CA

8500460947 0041



UNITED STATES  
DEPARTMENT OF THE INTERIOR  
BUREAU OF LAND MANAGEMENT

16

MAINTENANCE FEE WAIVER CERTIFICATION

FORM APPROVED  
OMB NO. 1004-0114  
Expires: November 30, 2003

SEE INSTRUCTIONS ON REVERSE

AMC 186109

1. This small miner waiver is filed for the assessment year beginning at noon on September 1, 2008 and ending at noon on September 1, 2009
2. The undersigned and all related parties owned ten or fewer mining claims, mill, or tunnel sites located and maintained on Federal lands in the United States of America on September 1, 2008
3. The undersigned have performed the assessment work required by law for each mining claim listed prior to filing this waiver and understand that by filing this form; an affidavit of assessment work must be recorded by the December 30th following the filing of this waiver.
4. The undersigned understand that if the assessment work obligation has not yet come due under 30 U.S.C. 28 (for those claims in their first assessment year only); a notice of intent to hold reciting this condition must be recorded by the December 30th following the filing of this waiver.
5. The undersigned understand that mill and tunnel sites may also be listed upon this waiver and be waived from payment of the maintenance fee; and that a notice of intent to hold for these sites is required to be recorded by the December 30th immediately following the filing of this waiver.
6. The undersigned understand and acknowledge that pursuant to 43 U.S.C. 1212 and 18 U.S.C. 1001; the filing or recording of a false, fictitious, or fraudulent document with the Bureau of Land Management may result in a fine of up to \$250,000, a prison term not to exceed five years, or both.
7. The mining claims, mill or tunnel sites for which this waiver from payment of the maintenance fees is requested are:

CLAIM OR SITE NAME	Township Rng Sec	BLM RECORDATION SERIAL NUMBER
1. Golden Rainbow #1	T-7N 3W 31	AMC 186109
2. Golden Rainbow #2	T-7N 3W 31	AMC 186110
3.		
4.		
5.		
6.		
7.		
8.		
9.		
10.		

The owner(s) (claimants) of the above mining claims and sites are:

Richard Johnson

(Owner's Name - Please Print)

41308N. 256th Ave.

(Street or P.O. Box)

Morristown AZ 85342

(City)

(State)

(Zip Code)

*Richard Johnson*  
(Owner's Signature)

Connie Johnson (wife)

(Owner's Name - Please Print)

Same as above

(Street or P.O. Box)

*Connie Johnson*  
(Owner's Signature)

(City)

(State)

(Zip Code)

(Owner's Name - Please Print)

PHOENIX, ARIZONA

(Owner's Signature)

(Street or P.O. Box)

(City)

(State)

(Zip Code)

2008 FEB - 1 A 7:59

(Continued on reverse)

RECEIVED  
B.L.M. AZ STATE OFFICE

22 3/2/08



(Owner's Name - Please Print)

(Street or P.O. Box)

---

(Owner's Name - Please Print)

(Street or P.O. Box)

---

(Owner's Name - Please Print)

(Street or P.O. Box)

---

(Owner's Name - Please Print)

(Street or P.O. Box)

(Owner's Signature)

(City) (State) (Zip Code)

---

(Owner's Signature)

(City) (State) (Zip Code)

---

(Owner's Signature)

(City) (State) (Zip Code)

---

(Owner's Signature)

(City) (State) (Zip Code)

**INSTRUCTIONS**

1. This certification is made under the provisions of § 1744 of Title 43 and § 28-28k of Title 30 of the United States Code; and the regulations thereunder (43 CFR Part 3830).
2. The claimant(s) must fill in the dates in paragraph 1 for the beginning and ending of the assessment year for which this waiver is sought.
3. The claimant(s) must fill in the date in paragraph 2 for the beginning of the assessment year for which this waiver is sought.
4. All claim and site names and Bureau of Land Management (BLM) serial numbers must be listed for the mining claims, mill sites, and tunnel sites for which the waiver is sought.
5. All owners of the mining claims, mill sites, and tunnel sites and their addresses must be given.
6. This waiver form must be signed by all the claimants or their designated agent, in original form. If an agent is designated, a notarized designation of agent, signed by all of the claimants with proper address given, must be submitted with this waiver.
7. This form must be filed no later than September 1st for the upcoming assessment year in the BLM State Office where the mining claims or sites are recorded, or the waiver cannot be granted by the BLM. (Example: to obtain a waiver for the assessment year 2000, which begins at noon on September 1, 1999, you must qualify for and file for a waiver no later than September 1, 1999 in the proper BLM State Office).
8. For all mining claims which require assessment work, you must record an affidavit of labor on or before the December 30th immediately following the filing of this waiver. For all other mining claims or sites waived, you must record a notice of intent to hold on or before the December 30th immediately following the filing of this waiver.
9. Mill and tunnel sites may also be listed upon this waiver and be waived from payment of the maintenance fee. A notice of intent to hold for these sites is required to be filed by the December 30th following the filing of this waiver.

**NOTICE/BURDEN HOURS STATEMENT**

The Privacy Act of 1974 and the regulations in 43 CFR 2.48(d) provide that you be furnished the following information in connection with the information required by this certification of waiver from rental fees.

**AUTHORITY:** 30 U.S.C. 28-28k; 43 U.S.C. 1201, 1457, 1740, and 1744; and 43 CFR 3830.

**PRINCIPLE PURPOSE:** This information is to be used to verify that the owner(s) (claimants) of a mining claim has complied with 30 U.S.C. 28f and is entitled to perform assessment work in lieu of paying the maintenance fee for the mining claims listed on this form.

**ROUTINE USE:** (1) Adjudication of the claimant(s) certification of waiver from paying the maintenance fee otherwise required by 30 U.S.C. 28f. (2) Disclosure may be made to appropriate Federal agencies when location is made within the agency's geographic area of responsibility. (3) Information from the record and/or the record will be transferred to the appropriate Federal, State, or local agency, or a member of the public in response to a specific request for pertinent information. (4) Information may also be provided to the Department of Justice or in a proceeding before a court or adjudicative body; or to Federal, State, local or foreign agencies when needed for enforcement of civil or criminal codes or applicable regulations concerning title rights upon the public land.

**EFFECT OF NOT PROVIDING INFORMATION:** Disclosure of this information is required by 30 U.S.C. 28f and 43 CFR Part 3830 for those qualified claimants wishing to take the small miner waiver allowed. Failure to supply the information required in this form to support the claimants certification of waiver from payment of the otherwise required maintenance fees will result in the waiver being disallowed and the mining claims subject to forfeiture by BLM under 30 U.S.C. 28i.

The Paperwork Reduction Act of 1995 requires us to inform you that:

This information is being collected to allow the BLM to determine if you qualify for a waiver from the payment of \$100 per mining claim or site maintenance fee established in 30 U.S.C. 28f and the implementing regulation at 43 CFR 3830. A response to this request is required in accordance with the statute to obtain your benefit.

BLM would like you to know that you do not have to respond to this, or any other, Federal agency-sponsored information collection unless it displays a currently valid OMB control number.

Public reporting burden for this form is estimated to average 8 minutes (0.133 hours) per response, including time to review instructions, gathering and maintaining data, and completing and reviewing the form. Direct comments regarding this burden estimate, or any other aspect of this form, to the U.S. Department of the Interior, Bureau of Land Management, (1004-0114) Bureau Information Collection Clearance Officer (WO-630), Mail Stop 401 LS, 1849 C St., N.W., Washington, D.C. 20240.

FOR OFFICIAL USE ONLY

PHOENIX, ARIZONA  
 2003 FEB - 7 A 7:59  
 RECEIVED  
 B.L.M. AZ STATE OFFICE

When Recorded Return Document to:

Richard Johnson  
41308 N. 256th ave.  
Morristown, AZ 85342

AMC 186109

Check here is this is a change of address.

Telephone: 623-388-2773

E-mail address: richardjig@aol.com

**AFFIDAVIT OF PERFORMANCE OF ANNUAL WORK**

1. State of Arizona, County of Maricopa ss:

2. I (Name) Richard Johnson

3. Reside at (Address) 41308 N. 256th ave

City Morristown County Maricopa

RECEIVED  
B.L.M. AZ STATE OFFICE  
2008 FEB -7 A 7:59  
PHOENIX, ARIZONA  
BLM  
Date  
Stamp

State AZ Zip 85342 being duly sworn, depose and say that I am a citizen of the United States, more than eighteen years of age, that all of the facts set forth in this affidavit, subject to the provisions and penalties of 18 U.S.C. 1001 pertaining to the filing of false, fictitious, or fraudulent statements with the United States, are true and correct according to the best of my knowledge, information and belief.

4. Owner's name and address (If not shown in Items 1-3 above). \_\_\_\_\_

5. That I am personally acquainted with the mining claim(s). The work and improvements were made by and at the expense of the owner(s) of said claim(s). Said contiguous group of claims, listed on this document, are situated in the

San Domingo (optional) Mining District; Maricopa County, Arizona.

Line No.	AMC NUMBER	CLAIM/SITE NAME	COUNTY RECORDER DATA (If available)	TWP	RNG	SEC
1	186109	Golden Rainbow #1		T-7N	3W	31
2	186110	Golden Rainbow #2		T-7N	3W	31
3						
4						
5						
6						

RE 3/7/08



BLM  
Date Stamp

RECEIVED  
B.L.M. AZ STATE OFFICE

2008 FEB -7 A 7:59

PHOENIX, ARIZONA

7						
8						
9						
10						

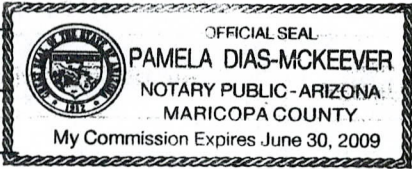
6. That between the dates starting at 12 o'clock noon on September 1, 2007 and ending at 12 o'clock noon on September 1, 2008 at least \$ 250.00 dollars worth of work and improvements were done and performed upon said claim(s) or upon one or more of a contiguous group of claims for the benefit of all, wholly or partly outside of a contiguous group of claims for the benefit of all, not including the location work.

7. That the following persons were employed to perform the work and improvements described herein: work - Performed by owners

8. That the work and improvements performed were: Maintaining roads, ingress and egress by filling & grading wash outs and other imperfections using our equipment.

9. Dated: 1/25/08 Signature: Richard Johnson  
 SUBSCRIBED AND SWORN TO before me, a Notary Public, this 05 day of February 2008

By: Pamela R. Dias McKeever  
 Notary Public [Signature]  
 MY COMMISSION EXPIRES 06/30/2009



Bureau of Land Management  
 Arizona State Office  
[www.az.blm.gov](http://www.az.blm.gov)

No. of Claims: 2 x \$10 = \$20.00  
 Payment Type: CK 3306 Init. ERG  
 Receipt No.: 1649428  
 For BLM Use Only

**United States Department of the Interior**  
**Bureau of Land Management**  
 BUSINESS & SUPPORT SVCS DIV  
 ONE N CENTRAL AVE SUITE 800  
 PHOENIX, AZ 85004 -4427  
 Phone: (602) 417-9200

Receipt

No: 1649428

<b>Transaction #:</b> 1703519	
<b>Date of Transaction:</b> 02/07/2008	
<b>CUSTOMER:</b>	RICHARD JOHNSON 41308 N 256TH AVE MORRISTOWN, AZ 85342

LINE #	QTY	DESCRIPTION	REMARKS	UNIT PRICE	TOTAL
1	1.00	LOCATABLE MINERALS / MINING CLAIMS- NOT NEW-UNADJUD, ONE AUTH NO. ONLY / MINING CLAIM MONEY RECEIVED (455) <b>CASES: AMC186109/\$20.00</b>	'08 POL (2) WAIVER	- n/a -	20.00
<b>TOTAL:</b>					<b>\$20.00</b>

PAYMENT INFORMATION					
1	AMOUNT:	\$20.00	POSTMARKED:	2/5/08 0:00	
	TYPE:	CHECK	RECEIVED:	02/07/2008	
	CHECK NO:	3306			
	NAME:	JOHNSON, RICHARD L 41308 N 256TH AVE MORRISTOWN AZ 85342			

REMARKS

This receipt was generated by the automated BLM Collections and Billing System and is a paper representation of a portion of the official electronic record contained therein.



When Recorded Return Document to:

Richard Johnson  
41308 N. 256th Ave.  
Morris Town, AZ 85342

AMC 186109

Check here is this is a change of address.

Telephone: 623-388-2773

E-mail address: Rigand jig @ AOL .COM

**AFFIDAVIT OF PERFORMANCE OF ANNUAL WORK**

1. State of Arizona, County of Maricopa ss:

2. I (Name) Richard Johnson

3. Reside at (Address) 41308 N. 256th Ave.

City Morris Town County Maricopa

RECEIVED  
B.L.M. AZ STATE OFFICE  
2001 FEB 28 A 8:45  
PHOENIX, ARIZONA  
BLM  
Date  
Stamp

State AZ Zip 85342 being duly sworn, depose and say that I am a citizen of the United States, more than eighteen years of age, that all of the facts set forth in this affidavit, subject to the provisions and penalties of 18 U.S.C. 1001 pertaining to the filing of false, fictitious, or fraudulent statements with the United States, are true and correct according to the best of my knowledge, information and belief.

4. Owner's name and address (If not shown in Items 1-3 above).

5. That I am personally acquainted with the mining claim(s). The work and improvements were made by and at the expense of the owner(s) of said claim(s). Said contiguous group of claims, listed on this document, are situated in the

San Domingo (optional) Mining District; Maricopa County, Arizona.

Line No.	AMC NUMBER	CLAIM/SITE NAME	COUNTY RECORDER DATA (If available)	TWP	RNG	SEC
1	186109	Golden Rainbow #1		T-7N	3W	31
2	186110	Golden Rainbow #2		T-7N	3W	31
3						
4						
5						
6						

ENTERED IN COUNTY CLERK

RE 4/9/07

RECEIVED  
BLM, AZ STATE OFFICE  
PHOENIX, ARIZONA  
2007 FEB 28 A 8:45

BLM  
Date  
Stamp

7					
8					
9					
10					

6. That between the dates starting at 12 o'clock noon on September 1, 2006 and ending at 12 o'clock noon on September 1, 2007 at least \$ 250.00 dollars worth of work and improvements were done and performed upon said claim(s) or upon one or more of a contiguous group of claims for the benefit of all, wholly or partly outside of a contiguous group of claims for the benefit of all, not including the location work.

7. That the following persons were employed to perform the work and improvements described herein: \_\_\_\_\_  
work performed by owners, Richard and Connie Johnson

8. That the work and improvements performed were: Completed using our equipment based on competitive costs. Filled and graded washed out roads and improving road in and around claims.

9. Dated: 2/23/07 Signature: Richard Johnson / Connie Johnson

SUBSCRIBED AND SWORN TO before me, a Notary Public, this 23<sup>rd</sup> day of Feb 2007

By: Richard Johnson and Connie Johnson

Notary Public Veronica Diaz

MY COMMISSION EXPIRES April 21, 2008



Bureau of Land Management  
Arizona State Office  
[www.az.blm.gov](http://www.az.blm.gov)

No. of Claims: 2 x \$1000 = 2000  
 Payment Type: check Init. STBL  
 Receipt No.: 1450029  
 For BLM Use Only



**United States Department of the Interior**  
**Bureau of Land Management**  
 BUSINESS & SUPPORT SVCS DIV  
 ONE N CENTRAL AVE SUITE 800  
 PHOENIX, AZ 85004 -4427  
 Phone: (602) 417-9200

Receipt

No:

1450029

<b>Transaction #:</b> 1498564	
<b>Date of Transaction:</b> 03/02/2007	
<b>CUSTOMER:</b>	RICHARD JOHNSON 41308 N 256TH AVE MORRISTOWN,AZ 85342

LINE #	QTY	DESCRIPTION	REMARKS	UNIT PRICE	TOTAL
1	1.00	LOCATABLE MINERALS / MINING CLAIMS-NOT NEW-UNADJUD,ONE AUTH NO. ONLY / MINING CLAIM MONEY RECEIVED (455) CASES: AMC186109/\$20.00	POL/WAIVER (2)	- n/a -	20.00
<b>TOTAL:</b>					<b>\$20.00</b>

PAYMENT INFORMATION					
1	AMOUNT:	\$20.00	POSTMARKED:	2/26/07 0:00	
	TYPE:	CHECK	RECEIVED:	02/28/2007	
	CHECK NO:	3116			
	NAME:	JOHNSON, RICHARD L 41308 N 256TH AVE MORRISTOWN AZ 85342			

REMARKS

This receipt was generated by the automated BLM Collections and Billing System and is a paper representation of a portion of the official electronic record contained therein.

UNITED STATES  
DEPARTMENT OF THE INTERIOR  
BUREAU OF LAND MANAGEMENT  
MAINTENANCE FEE WAIVER CERTIFICATION

17  
22

FORM APPROVED  
OMB NO. 1004-0114  
Expires: November 30, 2003

SEE INSTRUCTIONS ON REVERSE

AMC 186109

- 1. This small miner waiver is filed for the assessment year beginning at noon on September 1, 2007 and ending at noon on September 1, 2008
- 2. The undersigned and all related parties own ten or fewer mining claims, mill, or tunnel sites located and maintained on Federal lands in the United States of America on September 1, 2007
- 3. The undersigned have performed the assessment work required by law for each mining claim listed prior to filing this waiver and understand that by filing this form; an affidavit of assessment work must be recorded by the December 30th following the filing of this waiver.
- 4. The undersigned understand that if the assessment work obligation has not yet come due under 30 U.S.C. 28 (for those claims in their first assessment year only); a notice of intent to hold reciting this condition must be recorded by the December 30th following the filing of this waiver.
- 5. The undersigned understand that mill and tunnel sites may also be listed upon this waiver and be waived from payment of the maintenance fee; and that a notice of intent to hold for these sites is required to be recorded by the December 30th immediately following the filing of this waiver.
- 6. The undersigned understand and acknowledge that pursuant to 43 U.S.C. 1212 and 18 U.S.C. 1001; the filing or recording of a false, fictitious, or fraudulent document with the Bureau of Land Management may result in a fine of up to \$250,000, a prison term not to exceed five years, or both.
- 7. The mining claims, mill or tunnel sites for which this waiver from payment of the maintenance fees is requested are:

CLAIM OR SITE NAME	Twp	Rng	Sec	BLM RECORDATION SERIAL NUMBER
Golden Rainbow #1	T-7N	3W	31	AMC 186109
Golden Rainbow #2	T-7N	3W	31	AMC 186110

The owner(s) (claimants) of the above mining claims and sites are:

Richard Johnson  
(Owner's Name - Please Print)

41308 N. 256 AVE.  
(Street or P.O. Box)

Morrivstown AZ 85342  
(City) (State) (Zip Code)

Richard Johnson  
(Owner's Signature)

Connie Johnson (wife)  
(Owner's Name - Please Print)

same as above  
(Street or P.O. Box)

(City) (State) (Zip Code)

Connie Johnson  
(Owner's Signature)

(Owner's Name - Please Print)

(Street or P.O. Box)

(City) (State) (Zip Code)

PHOENIX, ARIZONA  
(Owner's Signature)

2007 FEB 28 A 8:45

RECEIVED  
B.L.M. AZ STATE OFFICE

ENTERED IN COMPTON

RS 4/6/07

(continued on reverse)



(Owner's Name - Please Print)	(Owner's Signature)		
(Street or P.O. Box)	(City)	(State)	(Zip Code)
(Owner's Name - Please Print)	(Owner's Signature)		
(Street or P.O. Box)	(City)	(State)	(Zip Code)
(Owner's Name - Please Print)	(Owner's Signature)		
(Street or P.O. Box)	(City)	(State)	(Zip Code)
(Owner's Name - Please Print)	(Owner's Signature)		
(Street or P.O. Box)	(City)	(State)	(Zip Code)

**INSTRUCTIONS**

1. This certification is made under the provisions of § 1744 of Title 43 and § 28-28k of Title 30 of the United States Code; and the regulations thereunder (43 CFR Part 3830).
2. The claimant(s) must fill in the dates in paragraph 1 for the beginning and ending of the assessment year for which this waiver is sought.
3. The claimant(s) must fill in the date in paragraph 2 for the beginning of the assessment year for which this waiver is sought.
4. All claim and site names and Bureau of Land Management (BLM) serial numbers must be listed for the mining claims, mill sites, and tunnel sites for which the waiver is sought.
5. All owners of the mining claims, mill sites, and tunnel sites and their addresses must be given.
6. This waiver form must be signed by all the claimants or their designated agent, in original form. If an agent is designated, a notarized designation of agent, signed by all of the claimants with proper address given, must be submitted with this waiver.
7. This form must be filed no later than September 1st for the upcoming assessment year in the BLM State Office where the mining claims or sites are recorded, or the waiver cannot be granted by the BLM. (Example: to obtain a waiver for the assessment year 2000, which begins at noon on September 1, 1999, you must qualify for and file for a waiver no later than September 1, 1999 in the proper BLM State Office).
8. For all mining claims which require assessment work, you must record an affidavit of labor on or before the December 30th immediately following the filing of this waiver. For all other mining claims or sites waived, you must record a notice of intent to hold on or before the December 30th immediately following the filing of this waiver.
9. Mill and tunnel sites may also be listed upon this waiver and be waived from payment of the maintenance fee. A notice of intent to hold for these sites is required to be filed by the December 30th following the filing of this waiver.

**NOTICE/BURDEN HOURS STATEMENT**

The Privacy Act of 1974 and the regulations in 43 CFR 2.48(d) provide that you be furnished the following information in connection with the information required by this certification of waiver from rental fees.

**AUTHORITY:** 30 U.S.C. 28-28k; 43 U.S.C. 1201, 1457, 1740, and 1744; and 43 CFR 3830.

**PRINCIPLE PURPOSE:** This information is to be used to verify that the owner(s) (claimants) of a mining claim has complied with 30 U.S.C. 28f and is entitled to perform assessment work in lieu of paying the maintenance fee for the mining claims listed on this form.

**ROUTINE USE:** (1) Adjudication of the claimant(s) certification of waiver from paying the maintenance fee otherwise required by 30 U.S.C. 28f. (2) Disclosure may be made to appropriate Federal agencies when location is made within the agency's geographic area of responsibility. (3) Information from the record and/or the record will be transferred to the appropriate Federal, State, or local agency, or a member of the public in response to a specific request for pertinent information. (4) Information may also be provided to the Department of Justice or in a proceeding before a court or adjudicative body; or to Federal, State, local or foreign agencies when needed for enforcement of civil or criminal codes or applicable regulations concerning title rights upon the public land.

**EFFECT OF NOT PROVIDING INFORMATION:** Disclosure of this information is required by 30 U.S.C. 28f and 43 CFR Part 3830 for those qualified claimants wishing to take the small miner waiver allowed. Failure to supply the information required in this form to support the claimants certification of waiver from payment of the otherwise required maintenance fees will result in the waiver being disallowed and the mining claims subject to forfeiture by BLM under 30 U.S.C. 28i.

The Paperwork Reduction Act of 1995 requires us to inform you that:

This information is being collected to allow the BLM to determine if you qualify for a waiver from the payment of \$100 per mining claim or site maintenance fee established in 30 U.S.C. 28f and the implementing regulation<sup>4</sup> at 43 CFR 3830. A response to this request is required in accordance with the statute to obtain your benefit.

BLM would like you to know that you do not have to respond to this, or any other, Federal agency-sponsored information collection unless it displays a currently valid OMB control number.

Public reporting burden for this form is estimated to average 8 minutes (0.133 hours) per response, including time to review instructions, gathering and maintaining data, and completing and reviewing the form. Direct comments regarding this burden estimate, or any other aspect of this form, to the U.S. Department of the Interior, Bureau of Land Management, (1004-0114) Bureau Information Collection Clearance Officer (WO-630), Mail Stop 401 LS, 1849 C St., N.W., Washington, D.C. 20240.

**FOR OFFICIAL USE ONLY**

PHOENIX, ARIZONA

2007 FEB 28 8:45

B.L.M. AZ STATE OFFICE  
RECEIVED

When Recorded Return Document to:

Richard L. Johnson  
41308N 256th ave.  
Morristown, AZ 85342

AMC 186109

Check here is this is a change of address.

Telephone: 623-388-2773

E-mail address: Rigandjiq@aol.com

**AFFIDAVIT OF PERFORMANCE OF ANNUAL WORK**

1. State of Arizona, County of Maricopa ss:


2. I (Name) Richard L. Johnson

3. Reside at (Address) 41308N 256th ave

City Morristown County Maricopa

State AZ Zip 85342 being duly sworn, depose and say that I am a citizen of the United States, more than eighteen years of age, that all of the facts set forth in this affidavit, subject to the provisions and penalties of 18 U.S.C. 1001 pertaining to the filing of false, fictitious, or fraudulent statements with the United States, are true and correct according to the best of my knowledge, information and belief.

4. Owner's name and address (If not shown in Items 1-3 above). N/A



5. That I am personally acquainted with the mining claim(s). The work and improvements were made by and at the expense of the owner(s) of said claim(s). Said contiguous group of claims, listed on this document, are situated in the

SAN DOMINGO (optional) Mining District; Maricopa County, Arizona.

Line No.	AMC NUMBER	CLAIM/SITE NAME	COUNTY RECORDER DATA (If available)	TWP	RNG	SEC
1	186109	Golden Rainbow #1		T-7N	3W	31
2	186110	Golden Rainbow #2		T-7N	3W	31
3						
4						
5						
6						

ENTERED IN COMPUTER  
RE 5/8/09

RECEIVED  
BUREAU OF  
LAND MANAGEMENT

BLM  
Date  
Stamp

2006 APR 13 P 2:34

ARIZONA  
STATE OFFICE  
PHOENIX, ARIZONA

7						
8						
9						
10						

6. That between the dates starting at 12 o'clock noon on September 1, 2005 and ending at 12 o'clock noon on September 1, 2006 at least \$ 250.00 dollars worth of work and improvements were done and performed upon said claim(s) or upon one or more of a contiguous group of claims for the benefit of all, wholly or partly outside of a contiguous group of claims for the benefit of all, not including the location work.

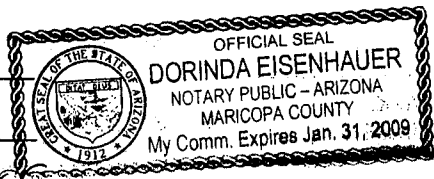
7. That the following persons were employed to perform the work and improvements described herein: \_\_\_\_\_  
work performed by Richard and Connie Johnson (owners)

8. That the work and improvements performed were: Grading and improving roads  
To and on the claim. Filled washed out areas  
For ingress and egress on claims

9. Dated: 4/11/06 Signature: Richard Johnson Connie Johnson

SUBSCRIBED AND SWORN TO before me, a Notary Public, this 10th day of April 2006

By: \_\_\_\_\_  
Notary Public Dorinda Eisenhauer



MY COMMISSION EXPIRES JANUARY 31, 2009

Bureau of Land Management  
Arizona State Office  
[www.az.blm.gov](http://www.az.blm.gov)

No. of Claims: 2 x \$10.00 = 20.00

Payment Type: Check/CC Init. REB

Receipt No.: \_\_\_\_\_

For BLM Use Only



**United States Department of the Interior**  
**Bureau of Land Management**  
 BUSINESS & SUPPORT SVCS DIV  
 ONE N CENTRAL AVE  
 PHOENIX, AZ 85004 -2203  
 Phone: (602) 417-9200

Receipt

No:

1265489

<b>Transaction #:</b> 1308715	
<b>Date of Transaction:</b> 04/17/2006	
<b>CUSTOMER:</b>	RICHARD L JOHNSON 41308 N 256TH AVE MORRISTOWN,AZ 85342-9078

LINE #	QTY	DESCRIPTION	REMARKS	UNIT PRICE	TOTAL
1	1.00	LOCATABLE MINERALS / MINING CLAIMS-NOT NEW-UNADJUD,ONE AUTH NO. ONLY / MINING CLAIM MONEY RECEIVED (455) CASES: AMC186109/\$20.00	POL 2006 (2)	- n/a -	20.00
<b>TOTAL:</b>					<b>\$20.00</b>

PAYMENT INFORMATION					
NOTE: Items will appear on credit card statement as "Bureau of Land Management".					
1	AMOUNT:	\$10.00	POSTMARKED:	04/12/2006	
	TYPE:	CHECK	RECEIVED:	04/13/2006	
	CHECK NO:	104			
	NAME:	JOHNSON, RICHARD L 41308 N 256TH AVE MORRISTOWN AZ 85342 9078			
2	AMOUNT:	\$10.00	POSTMARKED:	N/A	
	TYPE:	CREDIT CARD	RECEIVED:	04/17/2006	
	NAME:	JOHNSON, RICHARD L 41308 N 256TH AVE MORRISTOWN AZ 85342 9078			
	CARD NO:	XXXXXXXXXXXX7492	AUTH CODE:	073443	
	NAME ON CARD:	RICHARD L JOHNSON			
	EXPIRES:	11/30/2007			
	SIGNATURE:				

REMARKS

This receipt was generated by the automated BLM Collections and Billing System and is a paper representation of a portion of the official electronic record contained therein.

14 RE

UNITED STATES  
DEPARTMENT OF THE INTERIOR  
BUREAU OF LAND MANAGEMENT

MAINTENANCE FEE WAIVER CERTIFICATION

SEE INSTRUCTIONS ON REVERSE

FORM APPROVED  
OMB NO. 1004-0114  
Expires: November 30, 2003

AMC 186109

1. This small miner waiver is filed for the assessment year beginning at noon on September 1, ~~2006~~ and ending at noon on September 1, ~~2007~~
2. The undersigned and all related parties owned ten or fewer mining claims, mill, or tunnel sites located and maintained on Federal lands in the United States of America on September 1, ~~2006~~
3. The undersigned have performed the assessment work required by law for each mining claim listed prior to filing this waiver and understand that by filing this form; an affidavit of assessment work must be recorded by the December 30th following the filing of this waiver.
4. The undersigned understand that if the assessment work obligation has not yet come due under 30 U.S.C. 28 (for those claims in their first assessment year only); a notice of intent to hold reciting this condition must be recorded by the December 30th following the filing of this waiver.
5. The undersigned understand that mill and tunnel sites may also be listed upon this waiver and be waived from payment of the maintenance fee; and that a notice of intent to hold for these sites is required to be recorded by the December 30th immediately following the filing of this waiver.
6. The undersigned understand and acknowledge that pursuant to 43 U.S.C. 1212 and 18 U.S.C. 1001; the filing or recording of a false, fictitious, or fraudulent document with the Bureau of Land Management may result in a fine of up to \$250,000, a prison term not to exceed five years, or both.
7. The mining claims, mill or tunnel sites for which this waiver from payment of the maintenance fees is requested are:

	CLAIM OR SITE NAME	TWP	RNG	Sec	BLM RECORDATION SERIAL NUMBER
1.	Golden Rainbow #1	T-7N	3W	31	AMC 186109
2.	Golden Rainbow #2	T-7N	3W	31	AMC 186110
3.					
4.					
5.					
6.					
7.					
8.					
9.					
10.					

The owner(s) (claimants) of the above mining claims and sites are:

Richard L. Johnson  
 (Owner's Name - Please Print)  
 41308N 256th ave  
 (Street or P.O. Box)  
 Morrystown, AZ 85342  
 (City) (State) (Zip Code)

Richard L. Johnson  
 (Owner's Signature)

Connie Johnson  
 (Owner's Name - Please Print)  
 41308N 256th ave  
 (Street or P.O. Box)  
 Morrystown, AZ 85342  
 (City) (State) (Zip Code)

Connie Johnson  
 (Owner's Signature)

(Owner's Name - Please Print)  
 (Street or P.O. Box)  
 (City) (State) (Zip Code)

RECEIVED  
 BUREAU OF  
 LAND MANAGEMENT  
 2006 APR 13 P 2:34  
 ARIZONA  
 STATE OFFICE  
 PHOENIX, ARIZONA

ENTERED IN COMPUTER

RE 5/8/06

(Continued on reverse)



\_\_\_\_\_  
(Owner's Name - Please Print)

\_\_\_\_\_  
(Street or P.O. Box)

\_\_\_\_\_  
(Owner's Name - Please Print)

\_\_\_\_\_  
(Street or P.O. Box)

\_\_\_\_\_  
(Owner's Name - Please Print)

\_\_\_\_\_  
(Street or P.O. Box)

\_\_\_\_\_  
(Owner's Name - Please Print)

\_\_\_\_\_  
(Street or P.O. Box)

\_\_\_\_\_  
(Owner's Signature)

\_\_\_\_\_  
(City) (State) (Zip Code)

\_\_\_\_\_  
(Owner's Signature)

\_\_\_\_\_  
(City) (State) (Zip Code)

\_\_\_\_\_  
(Owner's Signature)

\_\_\_\_\_  
(City) (State) (Zip Code)

\_\_\_\_\_  
(Owner's Signature)

\_\_\_\_\_  
(City) (State) (Zip Code)

**INSTRUCTIONS**

1. This certification is made under the provisions of § 1744 of Title 43 and § 28-28k of Title 30 of the United States Code; and the regulations thereunder (43 CFR Part 3830).
2. The claimant(s) must fill in the dates in paragraph 1 for the beginning and ending of the assessment year for which this waiver is sought.
3. The claimant(s) must fill in the date in paragraph 2 for the beginning of the assessment year for which this waiver is sought.
4. All claim and site names and Bureau of Land Management (BLM) serial numbers must be listed for the mining claims, mill sites, and tunnel sites for which the waiver is sought.
5. All owners of the mining claims, mill sites, and tunnel sites and their addresses must be given.
6. This waiver form must be signed by all the claimants or their designated agent, in original form. If an agent is designated, a notarized designation of agent, signed by all of the claimants with proper address given, must be submitted with this waiver.
7. This form must be filed no later than September 1st for the upcoming assessment year in the BLM State Office where the mining claims or sites are recorded, or the waiver cannot be granted by the BLM. (Example: to obtain a waiver for the assessment year 2000, which begins at noon on September 1, 1999, you must qualify for and file for a waiver no later than September 1, 1999 in the proper BLM State Office).
8. For all mining claims which require assessment work, you must record an affidavit of labor on or before the December 30th immediately following the filing of this waiver. For all other mining claims or sites waived, you must record a notice of intent to hold on or before the December 30th immediately following the filing of this waiver.
9. Mill and tunnel sites may also be listed upon this waiver and be waived from payment of the maintenance fee. A notice of intent to hold for these sites is required to be filed by the December 30th following the filing of this waiver.

**NOTICE/BURDEN HOURS STATEMENT**

The Privacy Act of 1974 and the regulations in 43 CFR 2.48(d) provide that you be furnished the following information in connection with the information required by this certification of waiver from rental fees.

**AUTHORITY:** 30 U.S.C. 28-28k; 43 U.S.C. 1201, 1457, 1740, and 1744; and 43 CFR 3830.

**PRINCIPLE PURPOSE:** This information is to be used to verify that the owner(s) (claimants) of a mining claim has complied with 30 U.S.C. 28f and is entitled to perform assessment work in lieu of paying the maintenance fee for the mining claims listed on this form.

**ROUTINE USE:** (1) Adjudication of the claimant(s) certification of waiver from paying the maintenance fee otherwise required by 30 U.S.C. 28f. (2) Disclosure may be made to appropriate Federal agencies when location is made within the agency's geographic area of responsibility. (3) Information from the record and/or the record will be transferred to the appropriate Federal, State, or local agency, or a member of the public in response to a specific request for pertinent information. (4) Information may also be provided to the Department of Justice or in a proceeding before a court or adjudicative body; or to Federal, State, local or foreign agencies when needed for enforcement of civil or criminal codes or applicable regulations concerning title rights upon the public land.

**EFFECT OF NOT PROVIDING INFORMATION:** Disclosure of this information is required by 30 U.S.C. 28f and 43 CFR Part 3830 for those qualified claimants wishing to take the small miner waiver allowed. Failure to supply the information required in this form to support the claimants certification of waiver from payment of the otherwise required maintenance fees will result in the waiver being disallowed and the mining claims subject to forfeiture by BLM under 30 U.S.C. 28i.

The Paperwork Reduction Act of 1995 requires us to inform you that:

This information is being collected to allow the BLM to determine if you qualify for a waiver from the payment of \$100 per mining claim or site maintenance fee established in 30 U.S.C. 28f and the implementing regulations at 43 CFR 3830. A response to this request is required in accordance with the statute to obtain your benefit.

BLM would like you to know that you do not have to respond to this, or any other, Federal agency-sponsored information collection unless it displays a currently valid OMB control number.

Public reporting burden for this form is estimated to average 8 minutes (0.133 hours) per response, including time to review instructions, gathering and maintaining data, and completing and reviewing the form. Direct comments regarding this burden estimate, or any other aspect of this form, to the U.S. Department of the Interior, Bureau of Land Management, (1004-0114) Bureau Information Collection Clearance Officer (WO-630), Mail Stop 401 LS, 1849 C St., N.W., Washington, D.C. 20240.

PHOENIX, ARIZONA  
STATE OFFICE  
ARIZONA

**FOR OFFICIAL USE ONLY**

2006 APR 13 P 2:34

RECEIVED  
BUREAU OF  
LAND MANAGEMENT



UNITED STATES  
DEPARTMENT OF THE INTERIOR  
BUREAU OF LAND MANAGEMENT  
**MAINTENANCE FEE WAIVER CERTIFICATION**

FORM APPROVED  
OMB NO. 1004-0114  
Expires: November 30, 2003

AMC 186109  
237

SEE INSTRUCTIONS ON REVERSE

1. This small miner waiver is filed for the assessment year beginning at noon on September 1, 2004 and ending at noon on September 1, 2005
2. The undersigned and all related parties owned ten or fewer mining claims, mill, or tunnel sites located and maintained on Federal lands in the United States of America on September 1, 2004
3. The undersigned have performed the assessment work **required by law** for each mining claim listed **prior to filing this waiver** and understand that by filing this form; an affidavit of assessment work **must** be recorded by the December 30th following the filing of this waiver.
4. The undersigned understand that if the assessment work obligation has not yet come due under 30 U.S.C. 28 (for those claims in their first assessment year only); a notice of intent to hold reciting this condition **must** be recorded by the December 30th following the filing of this waiver.
5. The undersigned understand that mill and tunnel sites may also be listed upon this waiver and be waived from payment of the maintenance fee; and that a notice of intent to hold for these sites is required to be recorded by the December 30th immediately following the filing of this waiver.
6. The undersigned understand and acknowledge that pursuant to 43 U.S.C. 1212 and 18 U.S.C. 1001; the filing or recording of a false, fictitious, or fraudulent document with the Bureau of Land Management may result in a fine of up to \$250,000, a prison term not to exceed five years, or both.
7. The mining claims, mill or tunnel sites for which this waiver from payment of the maintenance fees is requested are:

CLAIM OR SITE NAME	BLM RECORDATION SERIAL NUMBER
1. Golden Rainbow #1	AMC 186109
2. Golden Rainpow #2	AMC 186110
3.	
4.	
5.	
6.	
7.	
8.	
9.	
10.	

The owner(s) (claimants) of the above mining claims and sites are:

Richard L. Johnson  
 (Owner's Name - Please Print)  
 1200w Surrey Rd  
 (Street or P.O. Box)  
 Taylorsville, VT 84118  
 (City) (State) (Zip Code)

owner - Richard L. Johnson  
 (Owner's Signature)  
 co-owner - Connie Johnson

(Owner's Name - Please Print)  
 (Street or P.O. Box)  
 (City) (State) (Zip Code)

(Owner's Signature)

(Owner's Name - Please Print)  
 (Street or P.O. Box)  
 (City) (State) (Zip Code)

(Owner's Signature)

(Continued on reverse)

ENTERED INTO COMPUTER  
9/28/05 AB

(Owner's Name - Please Print)	(Owner's Signature)		
(Street or P.O. Box)	(City)	(State)	(Zip Code)
(Owner's Name - Please Print)	(Owner's Signature)		
(Street or P.O. Box)	(City)	(State)	(Zip Code)
(Owner's Name - Please Print)	(Owner's Signature)		
(Street or P.O. Box)	(City)	(State)	(Zip Code)
(Owner's Name - Please Print)	(Owner's Signature)		
(Street or P.O. Box)	(City)	(State)	(Zip Code)

**INSTRUCTIONS**

1. This certification is made under the provisions of § 1744 of Title 43 and § 28-28k of Title 30 of the United States Code; and the regulations thereunder (43 CFR Part 3830).
2. The claimant(s) **must** fill in the dates in paragraph 1 for the beginning and ending of the assessment year for which this waiver is sought.
3. The claimant(s) **must** fill in the date in paragraph 2 for the beginning of the assessment year for which this waiver is sought.
4. All claim and site names and Bureau of Land Management (BLM) serial numbers **must** be listed for the mining claims, mill sites, and tunnel sites for which the waiver is sought.
5. All owners of the mining claims, mill sites, and tunnel sites and their addresses **must** be given.
6. This waiver form **must** be signed by all the claimants or their designated agent, in original form. If an agent is designated, a notarized designation of agent, signed by all of the claimants with proper address given, **must** be submitted with this waiver.
7. This form **must** be filed no later than September 1st for the upcoming assessment year in the BLM State Office where the mining claims or sites are recorded, or the waiver cannot be granted by the BLM. (Example: to obtain a waiver for the assessment year 2000, which begins at noon on September 1, 1999, you **must** qualify for and file for a waiver no later than September 1, 1999 in the proper BLM State Office).
8. For all mining claims which require assessment work, you **must** record an affidavit of labor on or before the December 30th immediately following the filing of this waiver. For all other mining claims or sites waived, you **must** record a notice of intent to hold on or before the December 30th immediately following the filing of this waiver.
9. Mill and tunnel sites may also be listed upon this waiver and be waived from payment of the maintenance fee. A notice of intent to hold for these sites is required to be filed by the December 30th following the filing of this waiver.

**NOTICE/BURDEN HOURS STATEMENT**

The Privacy Act of 1974 and the regulations in 43 CFR 2.48(d) provide that you be furnished the following information in connection with the information required by this certification of waiver from rental fees.

**AUTHORITY:** 30 U.S.C. 28-28k; 43 U.S.C. 1201, 1457, 1740, and 1744; and 43 CFR 3830.

**PRINCIPLE PURPOSE:** This information is to be used to verify that the owner(s) (claimants) of a mining claim has complied with 30 U.S.C. 28f and is entitled to perform assessment work in lieu of paying the maintenance fee for the mining claims listed on this form.

**ROUTINE USE:** (1) Adjudication of the claimant(s) certification of waiver from paying the maintenance fee otherwise required by 30 U.S.C. 28f. (2) Disclosure may be made to appropriate Federal agencies when location is made within the agency's geographic area of responsibility. (3) Information from the record and/or the record will be transferred to the appropriate Federal, State, or local agency, or a member of the public in response to a specific request for pertinent information. (4) Information may also be provided to the Department of Justice or in a proceeding before a court or adjudicative body; or to Federal, State, local or foreign agencies when needed for enforcement of civil or criminal codes or applicable regulations concerning title rights upon the public land.

**EFFECT OF NOT PROVIDING INFORMATION:** Disclosure of this information is required by 30 U.S.C. 28f and 43 CFR Part 3830 for those qualified claimants wishing to take the small miner waiver allowed. Failure to supply the information required in this form to support the claimants certification of waiver from payment of the otherwise required maintenance fees will result in the waiver being disallowed and the mining claims subject to forfeiture by BLM under 30 U.S.C. 28i.

The Paperwork Reduction Act of 1995 requires us to inform you that:

This information is being collected to allow the BLM to determine if you qualify for a waiver from the payment of \$100 per mining claim or site maintenance fee established in 30 U.S.C. 28f and the implementing regulations at 43 CFR 3830. A response to this request is required in accordance with the statute to obtain your benefit.

BLM would like you to know that you do not have to respond to this, or any other, Federal agency-sponsored information collection unless it displays a currently valid OMB control number.

Public reporting burden for this form is estimated to average 8 minutes (0.133 hours) per response, including time to review instructions, gathering and maintaining data, and completing and reviewing the form. Direct comments regarding this burden estimate, or any other aspect of this form, to the U.S. Department of the Interior, Bureau of Land Management, (1004-0114) Bureau Information Collection Clearance Officer (WO-630), Mail Stop 401 LS, 1849 C St., N.W., Washington, D.C. 20240.

PHOENIX, ARIZONA

STATE OFFICE

ARIZONA

FOR OFFICIAL USE ONLY

2005 JUL 12 A 9:26

RECEIVED

BUREAU OF

LAND MANAGEMENT



STATE OF ARIZONA, COUNTY OF Maricopa ss:  
**AFFIDAVIT OF PERFORMANCE OF ANNUAL WORK**

Richard Johnson being duly sworn, according to law, deposes and says:

That he/she is a citizen of the United States, more than 18 years of age and resides at 2200W Surrey Rd. Taylorsville, UT 84118, Salt Lake County, Utah, Arizona;

That he/she is personally acquainted with the following unpatented mining claims which are situated in the San Domingo Mining District, Maricopa County, Arizona, the name(s), book(s) and page(s) or document number(s) of the recording of the location notice(s) in the office of the recorder of said county and the BLM serial numbers of which are as follows:

CLAIM NAME	COUNTY RECORDERS DATA	BLM AMC SERIAL No.	SEC.(s)	TOWNSHIP	RANGE
<u>Golden Rainbow #1</u>		<u>AMC 186109</u>	<u>31</u>	<u>T-7N</u>	<u>3W</u>
<u>Golden Rainbow #2</u>		<u>AMC 186110</u>	<u>31</u>	<u>T-7N</u>	<u>3W</u>

That Richard Johnson, whose address is 2200W. Surrey Rd Taylorsville, UT 84118, is the owner of the above-described claims;

That between the dates of Sept. 1, 2004 and Sept. 1, 2005 in excess of Two hundred dollars (\$ 200.00) worth of work and improvements were done and performed upon or for the benefit of this claim group;

That such work and improvements consisted of grading + improving both claims access + interior roads and were performed by Myself using personal equipment and

That the above work and improvements were made by and at the expense of Myself for Myself the owner of the claims, for the purpose of complying with the laws of the United States pertaining to assessments or annual work.

DATED this 6th day of July, 2005.


Owner, Claimant, Agent, or Lessee, Richard Johnson

STATE OF ARIZONA, COUNTY OF Salt Lake ss:

The foregoing instrument was acknowledged before me the 10 day of July, 2005 by Richard Johnson.

My Commission Expires: October 1, 2008

Michelle Hardman  
Notary Public



ENTERED INTO COMPUTER  
9/28/05 arB

RECEIVED  
BUREAU OF  
LAND MANAGEMENT

2005 JUL 12 A 9:25



**United States Department of the Interior  
Bureau of Land Management**

BUSINESS & SUPPORT SVCS DIV  
222 N CENTRAL AVE  
PHOENIX, AZ 85004 -2203  
Phone: (602) 417-9200

Receipt	
No:	1109031

<b>Transaction #:</b> 1147717
<b>Date of Transaction:</b> 07/13/2005
<b>CUSTOMER:</b> RICHARD JOHNSON 2200 W SURREY RD TAYLORVILLE,UT 84118

LINE #	QTY	DESCRIPTION	REMARKS	UNIT PRICE	TOTAL
1	1.00	LOCATABLE MINERALS / MINING CLAIMS-NOT NEW-UNADJUD,ONE AUTH NO. ONLY / MINING CLAIM MONEY RECEIVED (455) <b>CASES:</b> AMC186109/\$10.00	WAIVER & POL 2005 - 2	- n/a -	10.00
<b>TOTAL:</b>					<b>\$10.00</b>

PAYMENT INFORMATION		
1	AMOUNT: \$10.00	POSTMARKED: 07/06/2005
	TYPE: CHECK	RECEIVED: 07/12/2005
	CHECK NO: 2786	
	NAME: JOHNSON, RICHARD L 2200 W SURREY RD TAYLORVILLE UT 84118	

REMARKS

This receipt was generated by the automated BLM Collections and Billing System and is a paper representation of a portion of the official electronic record contained therein.

AMC 186109

Return Document to:  
Richard & Connie Johnson  
2200 W. Surrey Rd.  
Taylorsville, UT 84118  
Telephone: 801-969-3604

A3850-1(April 2002)

NO. OF CLAIMS: <u>2</u> x \$5 = <u>\$10.00</u>
RECEIPT NO: _____ CHECK NO: <u>2660</u>

**AFFIDAVIT OF PERFORMANCE OF ANNUAL WORK.** Also fill in Items 1 through 9 on the reverse side of this document.

**NOTICE OF INTENTION TO HOLD.** I intend to hold the claims(s)/site(s) listed below for the calendar year 20\_\_\_\_. Also fill in Items 1 through 4 and Item 9 on the reverse side of this document.

<u>Serial Number</u> (Sample A MC 19640 - 49)	<u>Claim/Site Name</u> (Sample 1 - 10)
<u>AMC 186109</u>	<u>Sec 31 T-7N R24.3W Golden Rainbow #1</u>
<u>AMC 186110</u>	<u>" " " Golden Rainbow #2</u>

BLM requires a \$5 nonrefundable service charge for each mining claim, mill site or tunnel site payable on or before December 30<sup>th</sup> (not the 31<sup>st</sup>). Mail to:

Bureau of Land Management  
222 North Central Avenue  
Phoenix, Arizona 85004-2203  
602-417-9200  
www.az.blm.gov

This form is for the purpose of complying with the laws of the U. S. Department of the Interior, Bureau of Land Management and the State of Arizona pertaining to assessment work and/or notice of intention to hold. 30 U.S.C. 28, 43 CFR 3833.2, ARS 27-208. Subject to Paperwork Reduction Act and Privacy Act statements available at the AZ State Office. This form is not copyrighted. It may be reproduced without permission.

ARIZONA  
STATE OFFICE  
PHOENIX, ARIZONA

2004 DEC 16 P 2:04

BLM Date Stamp  
LAND MANAGEMENT  
BUREAU OF

ENTERED IN COMPUTER

RE 1/5/05



Notices of Intention to Hold are for mill sites and tunnel sites or for mining claims when assessment work has not been done, regardless of whether the annual assessment has been suspended, deferred, or not yet accrued. The filing of a Notice of Intention to Hold shall not relieve the owner of complying with federal and state laws pertaining to the performance of annual assessment work. Notices of Intention to Hold for mill sites or tunnel sites need not be county recorded. For mining claims the form filed with the Bureau of Land Management must be identical to the one that was or will be filed with the county.

Evidence of Annual Assessment Work or a Notice of Intention to Hold must be filed each calendar year following the calendar year in which the claim/site was located.

- 1. State of Arizona, County of Maricopa ss:
- 2. I, (Name) Richard & Connie Johnson
- 3. Reside at (Address) 2200 W. Surrey Rd. Taylorsville City  
Salt Lake, County Utah, State UTah Zip 84118

being duly sworn, deposes and says that he/she is a citizen of the United States, more than eighteen years of age, that all of the facts set forth in this affidavit/notice, subject to the provisions and penalties of 18 U.S.C. 1001 pertaining to the filing of false, fictitious, or fraudulent statements with the United States, are true and correct according to the best of my knowledge, information and belief.

- 4. Owner's name and address (If not shown in Items 1-3 above). Check here if this is a change of address.

N/A

- 5. That I am personally acquainted with the mining claim(s). The work and improvements were made by and at the expense of the owner(s) of said claim(s). Said contiguous group of claims, listed on the reverse side of this document, are situated in the San Domingo Mining District, Maricopa County, Arizona.

- 6. That between the dates starting at 12 o'clock noon on September 1, 2004 and ending at 12 o'clock noon on September 1, 2005 at least \$ 250.00 Dollars worth of work and improvements were done and performed upon said claim(s) or upon one or more of a contiguous group of claims for the benefit of all, or wholly or partly outside of a contiguous group of claims for the benefit of all, not including the location work.

- 7. That the following persons were employed to perform the work and improvements described herein: Work performed by owners using their equipment based on normal (standard) charges if performed by hired individuals using rented equipment.

- 8. That the work and improvements performed were: grading and filling as well as leveling roads on and within the boundaries of claims held.


Dated: 12/9/04 Signature: Richard L Johnson

SUBSCRIBED AND SWORN-TO before me, a Notary Public, this 13 day of December

by [Signature]

Notary Public ARIZONA  
MY COMMISSION EXPIRES Sept 25 2007

ENTERED IN COMPUTER  
RE 1/5/05



RECEIVED  
BUREAU OF  
LAND MANAGEMENT  
PHOENIX, ARIZONA  
2004 DEC 16 PM 2:00  
OFFICE OF THE  
NOTARY PUBLIC



**United States Department of the Interior**  
**Bureau of Land Management**  
 BUSINESS & SUPPORT SVCS DIV  
 222 N CENTRAL AVE  
 PHOENIX, AZ 85004 -2203  
 Phone: (602) 417-9200

Receipt	
No:	1002591

<b>Transaction #:</b> 1038116
<b>Date of Transaction:</b> 12/20/2004
<b>CUSTOMER:</b> RICHARD L JOHNSON 2200 W SURREY RD SALT LAKE CITY,UT 84118

LINE #	QTY	DESCRIPTION	REMARKS	UNIT PRICE	TOTAL
1	1.00	LOCATABLE MINERALS / MINING CLAIMS-NOT NEW-UNADJUD, ONE AUTH NO. ONLY / MINING CLAIM MONEY RECEIVED (455) <b>CASES: AMC186109/\$10.00</b>	POL 2004 - 2	- n/a -	10.00
<b>TOTAL:</b>					<b>\$10.00</b>

PAYMENT INFORMATION																	
1	<table border="1"> <tr> <td>AMOUNT:</td> <td>\$10.00</td> <td>POSTMARKED:</td> <td>12/14/2004</td> </tr> <tr> <td>TYPE:</td> <td>CHECK</td> <td>RECEIVED:</td> <td>12/16/2004</td> </tr> <tr> <td>CHECK NO:</td> <td>2660</td> <td></td> <td></td> </tr> <tr> <td>NAME:</td> <td colspan="3">JOHNSON, RICHARD L 2200 W SURREY RD SALT LAKE CITY UT 84118</td> </tr> </table>	AMOUNT:	\$10.00	POSTMARKED:	12/14/2004	TYPE:	CHECK	RECEIVED:	12/16/2004	CHECK NO:	2660			NAME:	JOHNSON, RICHARD L 2200 W SURREY RD SALT LAKE CITY UT 84118		
AMOUNT:	\$10.00	POSTMARKED:	12/14/2004														
TYPE:	CHECK	RECEIVED:	12/16/2004														
CHECK NO:	2660																
NAME:	JOHNSON, RICHARD L 2200 W SURREY RD SALT LAKE CITY UT 84118																

REMARKS

This receipt was generated by the automated BLM Collections and Billing System and is a paper representation of a portion of the official electronic record contained therein.

ENTERED IN COMPUTER

*RE 1/5/05*

UNITED STATES  
DEPARTMENT OF THE INTERIOR  
BUREAU OF LAND MANAGEMENT

76

MAINTENANCE FEE WAIVER CERTIFICATION

FORM APPROVED  
OMB NO. 1004-0114  
Expires: December 31, 2002

SEE INSTRUCTIONS ON REVERSE

AMC 186109

1. This small miner waiver is filed for the assessment year beginning at noon on September 1, 2004 and ending at noon on September 1, 2005
2. The undersigned and all related parties owned ten or fewer mining claims, mill, or tunnel sites located and maintained on Federal lands in the United States of America on September 1, 2004
3. The undersigned have performed the assessment work **required by law** for each mining claim listed **prior to filing this waiver** and understand that by filing this form; an affidavit of assessment work must be recorded by the December 30th following the filing of this waiver.
4. The undersigned understand that if the assessment work obligation has not yet come due under 30 U.S.C. 28 (for those claims in their first assessment year only); a notice of intent to hold reciting this condition must be recorded by the December 30th following the filing of this waiver.
5. The undersigned understand that mill and tunnel sites may also be listed upon this waiver and be waived from payment of the maintenance fee; and that a notice of intent to hold for these sites is required to be recorded by the December 30th immediately following the filing of this waiver.
6. The undersigned understand and acknowledge that pursuant to 43 U.S.C. 1212 and 18 U.S.C. 1001; the filing or recording of a false, fictitious, or fraudulent document with the Bureau of Land Management may result in a fine of up to \$250,000, a prison term not to exceed five years, or both.
7. The mining claims, mill or tunnel sites for which this waiver from payment of the maintenance fees is requested are:

CLAIM OR SITE NAME	BLM RECORDATION SERIAL NUMBER
1. Golden Rainbow # 1	AMC 186109 186109
2. Golden Rainbow # 2	AMC 186110 186110
3.	
4.	
5.	
6.	
7.	
8.	
9.	
10.	

RECEIVED  
 BUREAU OF  
 LAND MANAGEMENT  
 ARIZONA  
 STATE OFFICE  
 PHOENIX, ARIZONA  
 2004 JUL 28 A 9: 27

The owner(s) (claimants) of the above mining claims and sites are:

Richard L. Johnson  
(Owner's Name - Please Print)

Richard L. Johnson  
(Owner's Signature)

2200w Surrey Rd  
(Street or P.O. Box)

Taylorville UT 84118  
(City) (State) (Zip Code)

Connie Johnson  
(Owner's Name - Please Print)

Connie Johnson  
(Owner's Signature)

2200w Surrey Rd  
(Street or P.O. Box)

Taylorville UT 84118  
(City) (State) (Zip Code)

\_\_\_\_\_  
(Owner's Name - Please Print)

\_\_\_\_\_  
(Owner's Signature)

\_\_\_\_\_  
(Street or P.O. Box)

\_\_\_\_\_  
(City) (State) (Zip Code)

(Continued on reverse)

ENTERED IN COMPUTER

8/3/04 MHL

Please note the  
correct serial numbers.

Mary Hyde



(Owner's Name - Please Print)	(Owner's Signature)
(Street or P.O. Box)	(City) (State) (Zip Code)
(Owner's Name - Please Print)	(Owner's Signature)
(Street or P.O. Box)	(City) (State) (Zip Code)
(Owner's Name - Please Print)	(Owner's Signature)
(Street or P.O. Box)	(City) (State) (Zip Code)
(Owner's Name - Please Print)	(Owner's Signature)
(Street or P.O. Box)	(City) (State) (Zip Code)

**INSTRUCTIONS**

1. This certification is made under the provisions of § 1744 of Title 43 and § 28-28k of Title 30 of the United States Code; and the regulations thereunder (43 CFR Part 3830),
2. The claimant(s) must fill in the dates in paragraph 1 for the beginning and ending of the assessment year for which this waiver is sought.
3. The claimant(s) must fill in the date in paragraph 2 for the beginning of the assessment year for which this waiver is sought.
4. All claim and site names and Bureau of Land Management (BLM) serial numbers must be listed for the mining claims, mill sites, and tunnel sites for which the waiver is sought.
5. All owners of the mining claims, mill sites, and tunnel sites and their addresses must be given.
6. This waiver form must be signed by all the claimants or their designated agent, in original form. If an agent is designated, a notarized designation of agent, signed by all of the claimants with proper address given, must be submitted with this waiver.
7. This form must be filed no later than September 1st for the upcoming assessment year in the BLM State Office where the mining claims or sites are recorded, or the waiver cannot be granted by the BLM. (Example: to obtain a waiver for the assessment year 2000, which begins at noon on September 1, 1999, you must qualify for and file for a waiver no later than September 1, 1999 in the proper BLM State Office).
8. For all mining claims which require assessment work, you must record an affidavit of labor on or before the December 30th immediately following the filing of this waiver. For all other mining claims or sites waived, you must record a notice of intent to hold on or before the December 30th immediately following the filing of this waiver.
9. Mill and tunnel sites may also be listed upon this waiver and be waived from payment of the maintenance fee. A notice of intent to hold for these sites is required to be filed by the December 30th following the filing of this waiver.

**NOTICE/BURDEN HOURS STATEMENT**

The Privacy Act of 1974, *as amended*, and the regulation in 43 CFR 2.48(d) provide that you be furnished the following information in connection with the information required by this certification of waiver from rental fees.

**AUTHORITY:** 30 U.S.C. 28-28k; 43 U.S.C. 1201, 1457, 1740, and 1744; and 43 CFR 3830.

**PRINCIPLE PURPOSE:** This information is to be used to verify that the owner(s) (claimants) of a mining claim has complied with 30 U.S.C. 28f and is entitled to perform assessment work in lieu of paying the maintenance fee for the mining claims listed on this form.

**ROUTINE USE:** (1) Adjudication of the claimant(s) certification of waiver from paying the maintenance fee otherwise required by 30 U.S.C. 28f. (2) Disclosure may be made to appropriate Federal agencies when location is made within the agency's geographic area of responsibility. (3) Information from the record and/or the record will be transferred to the appropriate Federal, State, or local agency, or a member of the public in response to a specific request for pertinent information. (4) Information may also be provided to the Department of Justice or in a proceeding before a court or adjudicative body; or to Federal, State, local or foreign agencies when needed for enforcement of civil or criminal codes or applicable regulations concerning title rights upon the public land.

**EFFECT OF NOT PROVIDING INFORMATION:** Disclosure of this information is required by 30 U.S.C. 28f and 43 CFR Part 3830 for those qualified claimants wishing to take the small miner waiver allowed. Failure to supply the information required in this form to support the claimants certification of waiver from payment of the otherwise required maintenance fees will result in the waiver being disallowed and the mining claims subject to forfeiture by BLM under 30 U.S.C. 28i.

The Paperwork Reduction Act of 1995 requires us to inform you that: This information is being collected to allow the BLM to determine if you qualify for a waiver from the payment of \$100 per mining claim or site maintenance fee established in 30 U.S.C. 28f and the implementing regulations at 43 CFR 3830. A response to this request is required in accordance with the statute to obtain your benefit.

BLM would like you to know that you do not have to respond to this, or any other, Federal agency-sponsored information collection unless it displays a currently valid OMB control number.

Public reporting burden for this form is estimated to average 8 minutes (0.133 hours) per response, including time to review instructions, gathering and maintaining data, and completing and reviewing the form. Direct comments regarding this burden estimate, or any other aspect of this form to the U.S. Department of the Interior Bureau of Land Management, (1004-6114) Bureau Clearance Officer (WO-636), Mail Stop 401 LS, 1849 C St., N.W., Washington, D.C. 20240.

**FOR OFFICIAL USE ONLY**

AMC 186109

Return Document to:

A3850-1 (April 2002)

Richard & Connie Johnson  
2200 W. Surrey Rd.  
Salt Lake City, UT 84118  
Telephone: 801-969-3604

NO. OF CLAIMS: <u>2</u>	x \$5 = <u>10.00</u>
RECEIPT NO: _____	CHECK NO: <u>2454</u>
<u>C</u>	

**AFFIDAVIT OF PERFORMANCE OF ANNUAL WORK.** Also fill in Items 1 through 9 on the reverse side of this document.

**NOTICE OF INTENTION TO HOLD.** I intend to hold the claims(s)/site(s) listed below for the calendar year 2004. Also fill in Items 1 through 4 and Item 9 on the reverse side of this document.

Serial Number (Sample A MC 19640 - 49)	Claim/Site Name (Sample 1 - 10)
<u>AMC 18609</u> <u>186109</u>	<u>Golden Rainbow # 1</u>
<u>AMC 18610</u> <u>186110</u>	<u>Golden Rainbow # 2</u>

Serial Number (Sample A MC 19640 - 49)	Claim/Site Name (Sample 1 - 10)
<u>AMC 18609</u> <u>186109</u>	<u>Golden Rainbow # 1</u>
<u>AMC 18610</u> <u>186110</u>	<u>Golden Rainbow # 2</u>

BLM requires a \$5 nonrefundable service charge for each mining claim, mill site or tunnel site payable on or before December 30<sup>th</sup> (not the 31<sup>st</sup>). Mail to:

Bureau of Land Management  
222 North Central Avenue  
Phoenix, Arizona 85004-2203  
602-417-9200  
www.az.blm.gov

This form is for the purpose of complying with the laws of the U. S. Department of the Interior, Bureau of Land Management and the State of Arizona pertaining to assessment work and/or notice of intention to hold. 30 U.S.C. 28, 43 CFR 3833.2, ARS 27-208. Subject to Paperwork Reduction Act and Privacy Act statements available at the AZ State Office. This form is not copyrighted. It may be reproduced without permission.

ARIZONA STATE OFFICE  
PHOENIX, ARIZONA

RECEIVED  
BUREAU OF LAND MANAGEMENT

2003 DEC - 9 9:44

BLM Date Stamp

ENTERED IN COMPUTER  
1/2/04 MHT





**United States Department of the Interior**  
**Bureau of Land Management**  
 BUSINESS & SUPPORT SVCS DIV  
 222 N CENTRAL AVE  
 PHOENIX, AZ 85004 -2203  
 Phone: (602) 417-9200

Receipt

No: 796686

Transaction #: 827339  
 Date of Transaction: 12/10/2003

CUSTOMER: RICHARD L JOHNSON  
 2200 W SURREY RD  
 SALT LAKE CITY, UT 84118

LINE #	QTY	DESCRIPTION	REMARKS	UNIT PRICE	TOTAL
1	1.00	SUSPENSE, MISCELLANEOUS / SUSPENSE, MISCELLANEOUS / TEMPORARY SUSPENSE, MISC (455)	POL 2003 (2)	- n/a -	10.00
<b>TOTAL:</b>					<b>\$10.00</b>

PAYMENT INFORMATION

1	AMOUNT: \$10.00	POSTMARKED: 12/08/2003
	TYPE: CHECK	RECEIVED: 12/09/2003
	CHECK NO: 2454	
	NAME: JOHNSON, RICHARD L 2200 W SURREY RD SALT LAKE CITY UT 84118	

REMARKS

This receipt was generated by the automated BLM Collections and Billing System and is a paper representation of a portion of the official electronic record contained therein.

*AMC 186109*  


---

*AMC 186110*

Amc 186109

UNITED STATES  
DEPARTMENT OF THE INTERIOR  
BUREAU OF LAND MANAGEMENT

FORM APPROVED  
OMB NO. 1004-0114  
Expires: November 30, 2003

MAINTENANCE FEE WAIVER CERTIFICATION

SEE INSTRUCTIONS ON REVERSE

1. This small miner waiver is filed for the assessment year beginning at noon on September 1, 2003 and ending at noon on September 1, 2004.
2. The undersigned and all related parties owned ten or fewer mining claims, mill, or tunnel sites located and maintained on Federal lands in the United States of America on September 1, 03.
3. The undersigned have performed the assessment work **required by law** for each mining claim listed **prior to filing this waiver** and understand that by filing this form; an affidavit of assessment work **must** be recorded by the December 30th following the filing of this waiver.
4. The undersigned understand that if the assessment work obligation has not yet come due under 30 U.S.C. 28 (for those claims in their first assessment year only); a notice of intent to hold reciting this condition **must** be recorded by the December 30th following the filing of this waiver.
5. The undersigned understand that mill and tunnel sites may also be listed upon this waiver and be waived from payment of the maintenance fee; and that a notice of intent to hold for these sites is required to be recorded by the December 30th immediately following the filing of this waiver.
6. The undersigned understand and acknowledge that pursuant to 43 U.S.C. 1212 and 18 U.S.C. 1001; the filing or recording of a false, fictitious, or fraudulent document with the Bureau of Land Management may result in a fine of up to \$250,000, a prison term not to exceed five years, or both.
7. The mining claims, mill or tunnel sites for which this waiver from payment of the maintenance fees is requested are:

CLAIM OR SITE NAME	BLM RECORDATION SERIAL NUMBER
1. <u>Golden Rainbow #1</u>	<u>AMC 186109</u>
2. <u>Golden Rainbow #2</u>	<u>AMC 186110</u>
3.	
4.	
5.	
6.	
7.	
8.	
9.	
10.	

The owner(s) (claimants) of the above mining claims and sites are:

Richard and Connie Johnson  
(Owner's Name - Please Print)

2200 W Surrey Rd  
(Street or P.O. Box)

Salt Lake      UT      84118  
(City)                      (State)                      (Zip Code)

Richard Johnson  
(Owner's Signature)

\_\_\_\_\_  
(Owner's Name - Please Print)

\_\_\_\_\_  
(Street or P.O. Box)

\_\_\_\_\_  
(City)                      (State)                      (Zip Code)

Connie Johnson  
(Owner's Signature)

\_\_\_\_\_  
(Owner's Name - Please Print)

\_\_\_\_\_  
(Street or P.O. Box)

\_\_\_\_\_  
(City)                      (State)                      (Zip Code)

\_\_\_\_\_  
(Owner's Signature)

(Continued on reverse)

ENTERED INTO COMPUTER

6/12/03 ab

(Owner's Name - Please Print)	(Owner's Signature)		
(Street or P.O. Box)	(City)	(State)	(Zip Code)
(Owner's Name - Please Print)	(Owner's Signature)		
(Street or P.O. Box)	(City)	(State)	(Zip Code)
(Owner's Name - Please Print)	(Owner's Signature)		
(Street or P.O. Box)	(City)	(State)	(Zip Code)
(Owner's Name - Please Print)	(Owner's Signature)		
(Street or P.O. Box)	(City)	(State)	(Zip Code)

**INSTRUCTIONS**

1. This certification is made under the provisions of § 1744 of Title 43 and § 28-28k of Title 30 of the United States Code; and the regulations thereunder (43 CFR Part 3830).
2. The claimant(s) **must** fill in the dates in paragraph 1 for the beginning and ending of the assessment year for which this waiver is sought.
3. The claimant(s) **must** fill in the date in paragraph 2 for the beginning of the assessment year for which this waiver is sought.
4. All claim and site names and Bureau of Land Management (BLM) serial numbers **must** be listed for the mining claims, mill sites, and tunnel sites for which the waiver is sought.
5. All owners of the mining claims, mill sites, and tunnel sites and their addresses **must** be given.
6. This waiver form **must** be signed by all the claimants or their designated agent, in original form. If an agent is designated, a notarized designation of agent, signed by all of the claimants with proper address given, **must** be submitted with this waiver.
7. This form **must** be filed no later than September 1st for the upcoming assessment year in the BLM State Office where the mining claims or sites are recorded, or the waiver cannot be granted by the BLM. (Example: to obtain a waiver for the assessment year 2000, which begins at noon on September 1, 1999, you **must** qualify for and file for a waiver no later than September 1, 1999 in the proper BLM State Office).
8. For all mining claims which require assessment work, you **must** record an affidavit of labor on or before the December 30th immediately following the filing of this waiver. For all other mining claims or sites waived, you **must** record a notice of intent to hold on or before the December 30th immediately following the filing of this waiver.
9. Mill and tunnel sites may also be listed upon this waiver and be waived from payment of the maintenance fee. A notice of intent to hold for these sites is required to be filed by the December 30th following the filing of this waiver.

**NOTICE/BURDEN HOURS STATEMENT**

The Privacy Act of 1974 and the regulations in 43 CFR 2.48(d) provide that you be furnished the following information in connection with the information required by this certification of waiver from rental fees.

**AUTHORITY:** 30 U.S.C. 28-28k; 43 U.S.C. 1201, 1457, 1740, and 1744; and 43 CFR 3830.

**PRINCIPLE PURPOSE:** This information is to be used to verify that the owner(s) (claimants) of a mining claim has complied with 30 U.S.C. 28f and is entitled to perform assessment work in lieu of paying the maintenance fee for the mining claims listed on this form.

**ROUTINE USE:** (1) Adjudication of the claimant(s) certification of waiver from paying the maintenance fee otherwise required by 30 U.S.C. 28f. (2) Disclosure may be made to appropriate Federal agencies when location is made within the agency's geographic area of responsibility. (3) Information from the record and/or the record will be transferred to the appropriate Federal, State, or local agency, or a member of the public in response to a specific request for pertinent information. (4) Information may also be provided to the Department of Justice or in a proceeding before a court or adjudicative body; or to Federal, State, local or foreign agencies when needed for enforcement of civil or criminal codes or applicable regulations concerning title rights upon the public land.

**EFFECT OF NOT PROVIDING INFORMATION:** Disclosure of this information is required by 30 U.S.C. 28f and 43 CFR Part 3830 for those qualified claimants wishing to take the small miner waiver allowed. Failure to supply the information required in this form to support the claimants certification of waiver from payment of the otherwise required maintenance fees will result in the waiver being disallowed and the mining claims subject to forfeiture by BLM under 30 U.S.C. 28i.

The Paperwork Reduction Act of 1995 requires us to inform you that:

This information is being collected to allow the BLM to determine if you qualify for a waiver from the payment of \$100 per mining claim or site maintenance fee established in 30 U.S.C. 28f and the implementing regulations at 43 CFR 3830. A response to this request is required in accordance with the statute to obtain your benefit.

BLM would like you to know that you do not have to respond to this, or any other, Federal agency-sponsored information collection unless it displays a currently valid OMB control number.

Public reporting burden for this form is estimated to average 8 minutes (0.133 hours) per response, including time to review instructions, gathering and maintaining data, and completing and reviewing the form. Direct comments regarding this burden estimate, or any other aspect of this form, to the U.S. Department of the Interior, Bureau of Land Management, (1004-0114) Bureau Information Collection Clearance Officer (WO-630), Mail Stop 401 LS, 1849 C St., N.W., Washington, D.C. 20240.

**FOR OFFICIAL USE ONLY**





Return Document to:

A3850-1(NOV.2001)

Richard L. Johnson  
2200 W. Surrey Rd.  
Salt Lake City, UT 84118  
Telephone: 801-969-3604

No. of Claims: <u>2</u>	x \$5 = <u>10<sup>00</sup></u>
Receipt No.: _____	Check No.: <u>2262</u>
Init: <u>✓</u>	FOR BLM USE ONLY

**AFFIDAVIT OF PERFORMANCE OF ANNUAL WORK.** Also fill in Items 1 through 9 and the reverse side of this document.

**NOTICE OF INTENTION TO HOLD.** I intend to hold the claims(s)/site(s) listed on the reverse side of this document for the calendar year 20\_\_\_\_. Also fill in Items 1 through 4 and Item 9.

Notices of Intention to Hold are for mill sites and tunnel sites or for mining claims when assessment work has not been done, regardless of whether the annual assessment has been suspended, deferred, or not yet accrued. The filing of a Notice of Intention to Hold shall not relieve the owner of complying with federal and state laws pertaining to the performance of annual assessment work. Notices of Intention to Hold for mill sites or tunnel sites need not be county recorded. For mining claims the form filed with the Bureau of Land Management (BLM) must be identical to the one that was or will be filed with the county.

Evidence of Annual Assessment Work or a Notice of Intention to Hold must be filed each calendar year following the calendar year in which the claim/site was located. **All claims listed on a single affidavit must be contiguous.**

1. State of Arizona, County of \_\_\_\_\_ ss:
2. I, (Name) \_\_\_\_\_
3. Reside at (Address) \_\_\_\_\_  
City \_\_\_\_\_, County \_\_\_\_\_, State \_\_\_\_\_ Zip \_\_\_\_\_

being duly sworn, deposes and says that he/she is a citizen of the United States, more than eighteen years of age, that all of the facts set forth in this affidavit/notice, subject to the provisions and penalties of 18 U.S.C. 1001 pertaining to the filing of false, fictitious, or fraudulent statements with the United States, are true and correct according to the best of my knowledge, information and belief.

4. Owner's name and address (If not shown in Items 1-3 above). **Check here if this is a change of address.**

5. That I am personally acquainted with the mining claim(s). The work and improvements were made by and at the expense of the owner(s) of said claim(s). Said contiguous group of claims, listed on the reverse side of this document, are situated in the \_\_\_\_\_ Mining District, \_\_\_\_\_ County, Arizona.

6. That between the dates starting at 12 o'clock noon on September 1, 2001 and ending at 12 o'clock noon on September 1, 2002 at least \$ 200.00 Dollars worth of work and improvements were done and performed upon said claim(s) or upon one or more of a contiguous group of claims for the benefit of all, or wholly or partly outside of a contiguous group of claims for the benefit of all, not including the location work.

7. That the following persons were employed to perform the work and improvements described herein: \_\_\_\_\_


**ENTERED INTO COMPUTER**

1/15/03 AB

8. That the work and improvements performed were: Resurfacing Claims Roads, grading Filling, Etc. Also restoring land worked To original condition as needed.

9. Dated: December 4, 2007 Signature: Richard L. Johnson

SUBSCRIBED AND SWORN TO before me, a Notary Public, this 4<sup>th</sup> day of December 2007 by Richard L. Johnson and Connie Johnson Notary Public Valerie Rieke MY COMMISSION EXPIRES 4-18-06



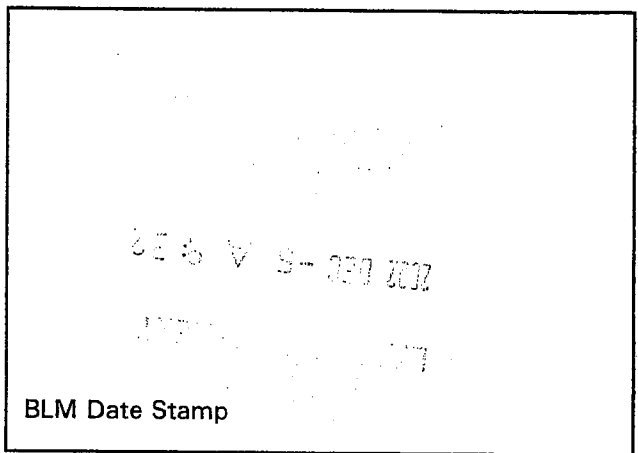
If the claims/sites have consecutive BLM numbers and are in the same Township, Range and Section(s), they may be listed as follows:

Sample 1 - 10	A MC 19640 - 49	Dkt/Pg 1025/1-10 Recording #9106173-82	4N 20W 36
Claim/Site Name	Serial Number	Dkt/Pg or Record # of Orig Location Notice	TWN SHP RNG SEC(S)
<u>Golden Rainbow #1</u>	<u>AMC 186109</u>		<u>70N 30W 31</u>
<u>Golden Rainbow #2</u>	<u>AMC 186110</u>		<u>70N 30W 31</u>

BLM requires a \$5 nonrefundable service charge for each mining claim, mill site or tunnel site payable on or before December 30<sup>th</sup> (not the 31<sup>st</sup>). Mail to:

Bureau of Land Management  
222 North Central Avenue  
Phoenix, Arizona 85004-2203  
602-417-9200  
www.az.blm.gov

This form is for the purpose of complying with the laws of the United States Department of the Interior, Bureau of Land Management and the State of Arizona pertaining to assessment work and/or notice of intention to hold. 30 U.S.C. 28, 43 CFR 3833.2, ARS 27-208. Subject to Paperwork Reduction Act and Privacy Act statements available at the BLM AZ State Office. This form is not copyrighted. It may be reproduced without permission.





United States Department of the Interior  
 Bureau of Land Management  
 BUSINESS & SUPPORT SVCS DIV  
 222 N CENTRAL AVE  
 PHOENIX, AZ 85004 -2203  
 Phone: (602) 417-9200

Receipt	
No:	605372

Transaction #: 631418	
Date of Transaction: 12/12/2002	
CUSTOMER:	RICHARD L JOHNSON 2200 W SURREY RD SALT LAKE CITY,UT 84118

LINE #	QTY	DESCRIPTION	REMARKS	UNIT PRICE	TOTAL
1	1.00	LOCATABLE MINERALS / MINING CLAIMS-NOT NEW-UNADJUD,ONE AUTH NO. ONLY / MINING CLAIM MONEY RECEIVED (455) CASES: AMC186109/\$10.00	POL 2002 (2)	- n/a -	10.00
<b>TOTAL:</b>					<b>\$10.00</b>

PAYMENT INFORMATION			
1	AMOUNT:	\$10.00	POSTMARKED: 12/04/2002
	TYPE:	CHECK	RECEIVED: 12/05/2002
	CHECK NO:	2262	
	NAME:	JOHNSON, RICHARD L 2200 W SURREY RD SALT LAKE CITY UT 84118	

REMARKS

This receipt was generated by the automated BLM Collections and Billing System and is a paper representation of a portion of the official electronic record contained therein.

UNITED STATES  
DEPARTMENT OF THE INTERIOR  
BUREAU OF LAND MANAGEMENT

186109

FORM APPROVED  
OMB NO. 1004-0114  
Expires: December 31, 2002

MAINTENANCE FEE WAIVER CERTIFICATION

SEE INSTRUCTIONS ON REVERSE

1. This small miner waiver is filed for the assessment year beginning at noon on September 1, 02 and ending at noon on September 1, 03
2. The undersigned and all related parties owned ten or fewer mining claims, mill, or tunnel sites located and maintained on Federal lands in the United States of America on September 1, 02
3. The undersigned have performed the assessment work **required by law** for each mining claim listed **prior to filing this waiver** and understand that by filing this form; an affidavit of assessment work must be recorded by the December 30th following the filing of this waiver.
4. The undersigned understand that if the assessment work obligation has not yet come due under 30 U.S.C. 28 (for those claims in their first assessment year only); a notice of intent to hold reciting this condition must be recorded by the December 30th following the filing of this waiver.
5. The undersigned understand that mill and tunnel sites may also be listed upon this waiver and be waived from payment of the maintenance fee; and that a notice of intent to hold for these sites is required to be recorded by the December 30th immediately following the filing of this waiver.
6. The undersigned understand and acknowledge that pursuant to 43 U.S.C. 1212 and 18 U.S.C. 1001; the filing or recording of a false, fictitious, or fraudulent document with the Bureau of Land Management may result in a fine of up to \$250,000, a prison term not to exceed five years, or both.
7. The mining claims, mill or tunnel sites for which this waiver from payment of the maintenance fees is requested are:

CLAIM OR SITE NAME	BLM RECORDATION SERIAL NUMBER
1. Golden Rainbow #1	186109
2. Golden Rainbow #2	186110
3.	
4.	
5.	
6.	
7.	
8.	
9.	
10.	

RECEIVED  
BUREAU OF  
LAND MANAGEMENT  
2002 JUN 15 AM 11:13  
ARIZONA  
STATE OFFICE  
PHOENIX, ARIZONA

The owner(s) (claimants) of the above mining claims and sites are:

Richard Johnson  
(Owner's Name - Please Print)  
2200 W. Surrey Rd.  
(Street or P.O. Box)  
Salt Lake UT. 84118  
(City) (State) (Zip Code)

Richard Johnson  
(Owner's Signature)

Connie Johnson  
(Owner's Name - Please Print)  
2200 W Surrey Rd.  
(Street or P.O. Box)  
Salt Lake UT. 84118  
(City) (State) (Zip Code)

Connie Johnson  
(Owner's Signature)

\_\_\_\_\_  
(Owner's Name - Please Print)  
\_\_\_\_\_  
(Street or P.O. Box)  
\_\_\_\_\_  
(City) (State) (Zip Code)

\_\_\_\_\_  
(Owner's Signature)

(Continued on reverse)

ENTERED INTO COMPUTER

7/11/02 aB

(Owner's Name - Please Print)	_____ (Owner's Signature)		
(Street or P.O. Box)	(City)	(State)	(Zip Code)
(Owner's Name - Please Print)	_____ (Owner's Signature)		
(Street or P.O. Box)	(City)	(State)	(Zip Code)
(Owner's Name - Please Print)	_____ (Owner's Signature)		
(Street or P.O. Box)	(City)	(State)	(Zip Code)
(Owner's Name - Please Print)	_____ (Owner's Signature)		
(Street or P.O. Box)	(City)	(State)	(Zip Code)

**INSTRUCTIONS**

1. This certification is made under the provisions of § 1744 of Title 43 and § 28-28k of Title 30 of the United States Code, and the regulations thereunder (43 CFR Part 3830),
2. The claimant(s) must fill in the dates in paragraph 1 for the beginning and ending of the assessment year for which this waiver is sought.
3. The claimant(s) must fill in the date in paragraph 2 for the beginning of the assessment year for which this waiver is sought.
4. All claim and site names and Bureau of Land Management (BLM) serial numbers must be listed for the mining claims, mill sites, and tunnel sites for which the waiver is sought.
5. All owners of the mining claims, mill sites, and tunnel sites and their addresses must be given.
6. This waiver form must be signed by all the claimants or their designated agent, in original form. If an agent is designated, a notarized designation of agent, signed by all of the claimants with proper address given, must be submitted with this waiver.
7. This form must be filed no later than September 1st for the upcoming assessment year in the BLM State Office where the mining claims or sites are recorded, or the waiver cannot be granted by the BLM. (Example: to obtain a waiver for the assessment year 2000, which begins at noon on September 1, 1999, you must qualify for and file for a waiver no later than September 1, 1999 in the proper BLM State Office).
8. For all mining claims which require assessment work, you must record an affidavit of labor on or before the December 30th immediately following the filing of this waiver. For all other mining claims or sites waived, you must record a notice of intent to hold on or before the December 30th immediately following the filing of this waiver.
9. Mill and tunnel sites may also be listed upon this waiver and be waived from payment of the maintenance fee. A notice of intent to hold for these sites is required to be filed by the December 30th following the filing of this waiver.

**NOTICE/BURDEN HOURS STATEMENT**

The Privacy Act of 1974, *as amended*, and the regulation in 43 CFR 2.48(d) provide that you be furnished the following information in connection with the information required by this certification of waiver from rental fees.

**AUTHORITY:** 30 U.S.C. 28-28k; 43 U.S.C. 1201, 1457, 1740, and 1744; and 43 CFR 3830.

**PRINCIPLE PURPOSE:** This information is to be used to verify that the owner(s) (claimants) of a mining claim has complied with 30 U.S.C. 28f and is entitled to perform assessment work in lieu of paying the maintenance fee for the mining claims listed on this form.

**ROUTINE USE:** (1) Adjudication of the claimant(s) certification of waiver from paying the maintenance fee otherwise required by 30 U.S.C. 28f. (2) Disclosure may be made to appropriate Federal agencies when location is made within the agency's geographic area of responsibility. (3) Information from the record and/or the record will be transferred to the appropriate Federal, State, or local agency, or a member of the public in response to a specific request for pertinent information. (4) Information may also be provided to the Department of Justice or in a proceeding before a court or adjudicative body; or to Federal, State, local or foreign agencies when needed for enforcement of civil or criminal codes or applicable regulations concerning title rights upon the public land.

**EFFECT OF NOT PROVIDING INFORMATION:** Disclosure of this information is required by 30 U.S.C. 28f and 43 CFR Part 3830 for those qualified claimants wishing to take the small miner waiver allowed. Failure to supply the information required in this form to support the claimants certification of waiver from payment of the otherwise required maintenance fees will result in the waiver being disallowed and the mining claims subject to forfeiture by BLM under 30 U.S.C. 28i.

The Paperwork Reduction Act of 1995 requires us to inform you that: This information is being collected to allow the BLM to determine if you qualify for a waiver from the payment of \$100 per mining claim or site maintenance fee established in 30 U.S.C. 28f and the implementing regulations at 43 CFR 3830. A response to this request is required in accordance with the statute to obtain your benefit.

BLM would like you to know that you do not have to respond to this, or any other, Federal agency-sponsored information collection unless it displays a currently valid OMB control number.

Public reporting burden for this form is estimated to average 8 minutes (0.133 hours) per response, including time to review instructions, gathering and maintaining data, and completing and reviewing the form. Direct comments regarding this burden estimate, or any other aspect of this form to the U.S. Department of the Interior Bureau of Land Management, (1004-6114) Bureau Clearance Officer (WO-636), Mail Stop 401 LS, 1849 C St., N.W., Washington, D.C. 20240.

**FOR OFFICIAL USE ONLY**







OFFICIAL RECORDS OF  
 MARICOPA COUNTY RECORDER  
 HELEN PURCELL  
 2001-0836701 09/11/2001 12:54  
 YEZENIA 17 OF 17

When recorded, mail to:

Name: Bill Wiseman  
 Address: 332 Belmont Rd  
Muskogee, OK 74403-4807  
 City/State/Zip Code: 918-682-1496

Space above this line for Recorder's use

**AFFIDAVIT OF PERFORMANCE OF ANNUAL WORK**  
 (Mining Claim)

State of ARIZONA )  
 County of MARICOPA ) ss.

15

I, BILL L. ANDOR GERARDINE WISEMAN  
 Name  
332 Belmont Rd  
 Address  
MUSKOGEE, OK , 74403  
 City State Zip

being first duly sworn according to law, depose and say that I am a citizen of the United States, more than eighteen years of age, and that all of the facts set forth in this affidavit are true and correct according to the best of my knowledge, information and belief:

1. That I am personally acquainted with the mining claim named Golden RAINBOW  
# 1 & # 2 , situated in the SAN DOMINGO Mining  
 District, MARICOPA County, MARICOPA , the location of which is recorded in  
 the office of the County Recorder of said County in Book 16260 , Page(s) 205-206 .  
 Notice of location is posted in Section 31 , Township 7-N ,  
 Range 3-W ,

Base and Meridian;  
 2. That between the dates of SEPTEMBER 2000 and AUG - 31 2001  
 at least TWO HUNDRED (\$ 200.00 )  
 dollars worth of work and improvements were done and performed upon this claim not including location work;

3. That the work and improvements were made by and at the expense of BILL L WISEMAN  
WISEMAN , owner(s) of the mine for the  
 purpose of complying with the laws of the United States pertaining to assessments of annual work;

4. That the following individuals were employed to perform the work and improvements alleged herein: \_\_\_\_\_

5. The work and improvements performed were PLACER MINING  
AME 186109 Golden RAINBOW # 1  
AME 186110 Golden RAINBOW # 2

RECORD AS IS

**ENTERED INTO COMPUTER**

*DM 11/15/01*

Bill fixed roads that were damaged and  
we did prospecting.

Dated: 8-14-01

Geraldine Wiseman  
Signature

SUBSCRIBED AND SWORN TO before me, a Notary Public, this 14<sup>th</sup> day of August  
2001, by Yaura E Wiseman

My Commission Expires: 7-18-02

Yaura E Wiseman  
Notary Public

RECORD AS IS



Bill Wiseman

PO Box 63

Morristown az 85432



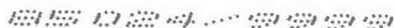
BUREAU OF  
LAND MANAGEMENT

OCT 18 A 9:03

ARIZONA  
STATE OFFICE  
DENIX, ARIZONA

Bureau of Land Management  
22 North Central Ave

~~Phoenix~~  
Phoenix - az 85004-2203



*Dorie*

**United States Department of the Interior  
Bureau of Land Management**  
BUSINESS & SUPPORT SVCS DIV  
222 N CENTRAL AVE  
PHOENIX, AZ 85004 -2203  
Phone: (602) 417-9200

Receipt	
No:	408868

<b>Transaction #:</b> 428770					
<b>Date of Transaction:</b> 11/14/2001					
CUSTOMER:		BILL L WISEMAN BOX 63 MORRISTOWN, AZ 85342			
LINE #	QTY	COMMODITY / SUBJECT / ACTION / PRODUCT	REMARKS	UNIT PRICE	TOTAL
1	1.00	LOCATABLE MINERALS / MINING CLAIMS-NOT NEW-UNADJUD, ONE AUTH NO. ONLY / MINING CLAIM MONEY RECEIVED (455)	POL 2001 (2)	- n/a -	\$10.00
<b>TOTAL:</b>					<b>\$10.00</b>

PAYMENT INFORMATION			
1	AMOUNT:	\$10.00	POSTMARKED: 11/13/2001
	TYPE:	CHECK	RECEIVED: 11/14/2001
	CHECK NO:	1085	
	NAME:	WISEMAN, BILL L BOX 63 MORRISTOWN AZ 85342	

REMARKS
PHONE: 918-441-0433

CASE SERIAL NUMBER INFORMATION		
TRNS #	LINE #	CASES
428770	1	AMC186109/\$10.00

This receipt was generated by the automated BLM Collections and Billings System and is a paper representation of a portion of the official electronic record contained therein.



UNITED STATES  
DEPARTMENT OF THE INTERIOR  
BUREAU OF LAND MANAGEMENT

AMC 186109

FORM APPROVED  
OMB NO. 1004-0114  
Expires: March 31, 1997

MAINTENANCE FEE PAYMENT WAIVER CERTIFICATION

This small miner waiver is filed to hold the claims/sites listed below for the assessment year beginning at noon on the first September 1 following the official filing of this form with BLM.

The undersigned owner(s) of the mining claims/sites listed below hereby certify under penalty of 18 U.S.C. 1001 and 43 U.S.C. 1212 that:

I/We control, or will control, ten or fewer mining claims/sites located and maintained on Federal land in the United States of America on the August 31 that is one day before the beginning of the assessment year indicated in line one above.

I/We have/will performed/perform assessment work upon the claims listed below for the current assessment year as of the August 31 indicated in line three above. This work meets the requirements of the General Mining Law of 1872, as amended; the Act of August 10, 1993; and the regulations at 43 CFR 3833 and 3850. Such work will be described on our affidavit of labor.

ENTERED IN COMPUTER  
9/2 9/5/2001

The mining claims and sites for which the above waiver from payment of the maintenance fees is made are:

CLAIM NAME	BLM RECORDATION SERIAL NUMBER
1. Golden RAINBOW #1	AMC 186109
2. Golden RAINBOW #2	AMC 186110
3.	
4.	
5.	
6.	
7.	
8.	
9.	
10.	

RECEIVED  
BUREAU OF  
LAND MANAGEMENT  
2001 AUG 28 A P 21  
STATE OFFICE  
ARIZONA  
PHOENIX, ARIZONA

All owner(s) of the above mining claims and sites are filing for this waiver.

I/We understand and acknowledge that pursuant to 43 U.S.C. 1212 and 18 U.S.C. 1001, the filing of a false, fictitious, or fraudulent document with the Bureau of Land Management may result in a fine of up to \$10,000, a prison term not to exceed five years, or both.

BINH L WISEMAN  
(Owner's Name - Please Print)  
332 Belmont RD  
(Street or P.O. Box)

BINH L Wiseman  
(Owner's Signature)  
MUSNOGEE OK 74403  
(City) (State) (Zip Code)

GERALDINE WISEMAN  
(Owner's Name - Please Print)  
332 Belmont RD  
(Street or P.O. Box)

Geraldine Wiseman  
(Owner's Signature)  
MUSNOGEE OK 74403  
(City) (State) (Zip Code)

(Owner's Name - Please Print)  
(Street or P.O. Box)

(Owner's Signature)  
(City) (State) (Zip Code)

(Owner's Name - Please Print)  
(Street or P.O. Box)

(Owner's Signature)  
(City) (State) (Zip Code)



UNITED STATES  
DEPARTMENT OF THE INTERIOR  
BUREAU OF LAND MANAGEMENT

FORM APPROVED  
OMB NO. 1004-0114  
Expires: March 31, 1997

**MAINTENANCE FEE PAYMENT WAIVER CERTIFICATION**

This small miner waiver is filed to hold the claims/sites listed below for the assessment year beginning at noon on the first September 1 following the official filing of this form with BLM.

The undersigned owner(s) of the mining claims/sites listed below hereby certify under penalty of 18 U.S.C. 1001 and 43 U.S.C. 1212 that:

I/We control, or will control, ten or fewer mining claims/sites located and maintained on Federal land in the United States of America on the August 31 that is one day before the beginning of the assessment year indicated in line one above.

I/We have/will performed/perform assessment work upon the claims listed below for the current assessment year as of the August 31 indicated in line three above. This work meets the requirements of the General Mining Law of 1872, *as amended*; the Act of August 10, 1993; and the regulations at 43 CFR 3833 and 3850. Such work will be described on our affidavit of labor.

The mining claims and sites for which the above waiver from payment of the maintenance fees is made are:

CLAIM NAME	BLM RECORDATION SERIAL NUMBER
1.	
2.	
3.	
4.	
5.	
6.	
7.	
8.	
9.	
10.	

All owner(s) of the above mining claims and sites are filing for this waiver.

I/We understand and acknowledge that pursuant to 43 U.S.C. 1212 and 18 U.S.C. 1001, the filing of a false, fictitious, or fraudulent document with the Bureau of Land Management may result in a fine of up to \$10,000, a prison term not to exceed five years, or both.

_____ (Owner's Name - Please Print)	_____ (Owner's Signature)
_____ (Street or P.O. Box)	_____ (City)                      (State)                      (Zip Code)
-----	
_____ (Owner's Name - Please Print)	_____ (Owner's Signature)
_____ (Street or P.O. Box)	_____ (City)                      (State)                      (Zip Code)
-----	
_____ (Owner's Name - Please Print)	_____ (Owner's Signature)
_____ (Street or P.O. Box)	_____ (City)                      (State)                      (Zip Code)
-----	
_____ (Owner's Name - Please Print)	_____ (Owner's Signature)
_____ (Street or P.O. Box)	_____ (City)                      (State)                      (Zip Code)

UNITED STATES  
DEPARTMENT OF THE INTERIOR  
BUREAU OF LAND MANAGEMENT

MAINTENANCE FEE WAIVER CERTIFICATION

FORM APPROVED  
OMB NO. 1004-0114  
Expires: December 31, 2000  
149  
548

SEE INSTRUCTIONS ON REVERSE

1. This small miner waiver is filed for the assessment year beginning at noon on September 1, \_\_\_\_\_ and ending at noon on September 1, \_\_\_\_\_.
2. The undersigned and all related parties owned ten or fewer mining claims, mill, or tunnel sites located and maintained on Federal lands in the United States of America on September 1, \_\_\_\_\_.
3. The undersigned have performed the assessment work **required by law** for each mining claim listed **prior to filing this waiver** and understand that by filing this form; an affidavit of assessment work **must** be recorded by the December 30th following the filing of this waiver.
4. The undersigned understand that if the assessment work obligation has not yet come due under 30 U.S.C. 28 (for those claims in their first assessment year only); a notice of intent to hold reciting this condition **must** be recorded by the December 30th following the filing of this waiver.
5. The undersigned understand that mill and tunnel sites may also be listed upon this waiver and be waived from payment of the maintenance fee; and that a notice of intent to hold for these sites is required to be recorded by the December 30th immediately following the filing of this waiver.
6. The undersigned understand and acknowledge that pursuant to 43 U.S.C. 1212 and 18 U.S.C. 1001; the filing or recording of a false, fictitious, or fraudulent document with the Bureau of Land Management may result in a fine of up to \$250,000, a prison term not to exceed five years, or both.
7. The mining claims, mill or tunnel sites for which this waiver from payment of the maintenance fees is requested are:

CLAIM OR SITE NAME	BLM RECORDATION SERIAL NUMBER
1. Golden RAINBOW # 1	AMC 186109
2. Golden RAINBOW # 2	AMC 186110
3.	
4.	
5.	
6.	
7.	
8.	
9.	
10.	

The owner(s) (claimants) of the above mining claims and sites are:

BILL W. WISEMAN  
(Owner's Name - Please Print)  
 332 BELMONT RD  
(Street or P.O. Box)  
 MUSKOGEE OK 74403  
(City) (State) (Zip Code)

Bill W. Wiseman  
(Owner's Signature)

GERARDINE WISEMAN  
(Owner's Name - Please Print)  
 332 BELMONT RD  
(Street or P.O. Box)  
 MUSKOGEE OK 74403  
(City) (State) (Zip Code)

(Owner's Signature)

Gerardine Wiseman  
(Owner's Signature)

(Owner's Name - Please Print)

(Street or P.O. Box)

(City)

(State)

(Zip Code)

ENTERED INTO COMPUTER

\_\_\_\_\_  
(Owner's Name - Please Print)

\_\_\_\_\_  
(Street or P.O. Box)

---

\_\_\_\_\_  
(Owner's Name - Please Print)

\_\_\_\_\_  
(Street or P.O. Box)

---

\_\_\_\_\_  
(Owner's Name - Please Print)

\_\_\_\_\_  
(Street or P.O. Box)

---

\_\_\_\_\_  
(Owner's Name - Please Print)

\_\_\_\_\_  
(Street or P.O. Box)

\_\_\_\_\_  
(Owner's Signature)

\_\_\_\_\_  
(City)      \_\_\_\_\_  
(State)      \_\_\_\_\_  
(Zip Code)

---

\_\_\_\_\_  
(Owner's Signature)

\_\_\_\_\_  
(City)      \_\_\_\_\_  
(State)      \_\_\_\_\_  
(Zip Code)

---

\_\_\_\_\_  
(Owner's Signature)

\_\_\_\_\_  
(City)      \_\_\_\_\_  
(State)      \_\_\_\_\_  
(Zip Code)

---

\_\_\_\_\_  
(Owner's Signature)

\_\_\_\_\_  
(City)      \_\_\_\_\_  
(State)      \_\_\_\_\_  
(Zip Code)

**INSTRUCTIONS**

1. This certification is made under the provisions of § 1744 of Title 43 and § 28-28k of Title 30 of the United States Code; and the regulations thereunder (43 CFR Part 3830).
2. The claimant(s) **must** fill in the dates in paragraph 1 for the beginning and ending of the assessment year for which this waiver is sought.
3. The claimant(s) **must** fill in the date in paragraph 2 for the beginning of the assessment year for which this waiver is sought.
4. All claim and site names and Bureau of Land Management (BLM) serial numbers **must** be listed for the mining claims, mill sites, and tunnel sites for which the waiver is sought.
5. All owners of the mining claims, mill sites, and tunnel sites and their addresses **must** be given.
6. This waiver form **must** be signed by all the claimants or their designated agent, in original form. If an agent is designated, a notarized designation of agent, signed by all of the claimants with proper address given, **must** be submitted with this waiver.
7. This form **must** be filed no later than September 1st for the upcoming assessment year in the BLM State Office where the mining claims or sites are recorded, or the waiver cannot be granted by the BLM. (Example: to obtain a waiver for the assessment year 2000, which begins at noon on September 1, 1999, you **must** qualify for and file for a waiver no later than September 1, 1999 in the proper BLM State Office).
8. For all mining claims which require assessment work, you **must** record an affidavit of labor on or before the December 30th immediately following the filing of this waiver. For all other mining claims or sites waived, you **must** record a notice of intent to hold on or before the December 30th immediately following the filing of this waiver.
9. Mill and tunnel sites may also be listed upon this waiver and be waived from payment of the maintenance fee. A notice of intent to hold for these sites is required to be filed by the December 30th following the filing of this waiver.

**NOTICE/BURDEN HOURS STATEMENT**

The Privacy Act of 1974, *as amended*, and the regulation in 43 CFR 2.48(d) provide that you be furnished the following information in connection with the information required by this certification of waiver from rental fees.

**AUTHORITY:** 30 U.S.C. 28-28k; 43 U.S.C. 1201, 1457, 1740, and 1744; and 43 CFR 3830.

**PRINCIPLE PURPOSE:** This information is to be used to verify that the owner(s) (claimants) of a mining claim has complied with 30 U.S.C. 28f and is entitled to perform assessment work in lieu of paying the maintenance fee for the mining claims listed on this form.

**ROUTINE USE:** (1) Adjudication of the claimant(s) certification of waiver from paying the maintenance fee otherwise required by 30 U.S.C. 28f. (2) Disclosure may be made to appropriate Federal agencies when location is made within the agency's geographic area of responsibility. (3) Information from the record and/or the record will be transferred to the appropriate Federal, State, or local agency, or a member of the public in response to a specific request for pertinent information. (4) Information may also be provided to the Department of Justice or in a proceeding before a court or adjudicative body; or to Federal, State, local or foreign agencies when needed for enforcement of civil or criminal codes or applicable regulations concerning title rights upon the public land.

**EFFECT OF NOT PROVIDING INFORMATION:** Disclosure of this information is required by 30 U.S.C. 28f and 43 CFR Part 3830 for those qualified claimants wishing to take the small miner waiver allowed. Failure to supply the information required in this form to support the claimants certification of waiver from payment of the otherwise required maintenance fees will result in the waiver being disallowed and the mining claims subject to forfeiture by BLM under 30 U.S.C. 28i.

The Paperwork Reduction Act of 1995 requires us to inform you that: This information is being collected to allow the BLM to determine if you qualify for a waiver from the payment of \$100 per mining claim or site maintenance fee established in 30 U.S.C. 28f and the implementing regulations at 43 CFR 3830. A response to this request is required in accordance with the statute to obtain your benefit.

BLM would like you to know that you do not have to respond to this, or any other, Federal agency-sponsored information collection unless it displays a currently valid OMB control number.

Public reporting burden for this form is estimated to average 8 minutes (0.133 hours) per response, including time to review instructions, gathering and maintaining data, and completing and reviewing the form. Direct comments regarding this burden estimate, or any other aspect of this form, to the U.S. Department of the Interior, Bureau of Land Management, (1004-0114) Bureau Clearance Officer (WO-630), Mail Stop 401 LS, 1849 C St., N.W., Washington, D.C. 20240.

**FOR OFFICIAL USE ONLY**

RECEIVED  
BUREAU OF  
LAND MANAGEMENT  
JUN 31 12 00 PM '00  
ARIZONA  
STATE OFFICE  
PHOENIX, ARIZONA



8-24-1

Courtney Davidson

Thanks of the note. I sent one  
(waiver) the first of the month.  
It must have got lost so thanks  
for the information & form - I filled  
it out & sending it in.

Thank you  
Geraldine Weena

RECEIVED  
BUREAU OF  
LAND MANAGEMENT

AUG 31 12 00 PM '00

ARIZONA  
STATE OFFICE  
PHOENIX, ARIZONA

RECEIVED  
BUREAU OF  
LAND MANAGEMENT

AUG 31 12 00 PM '00

ARIZONA  
STATE OFFICE  
PHOENIX, ARIZONA






When recorded, mail to:

Name: Bill Wiseman

Address: 332 Belmont Rd.

City/State/Zip Code: Muskogee, Ok  
74403



OFFICIAL RECORDS OF  
MARICOPA COUNTY RECORDER  
HELEN PURCELL

2000-0579836 07/31/2000 11:21

SONIA 1 OF 1

Space above this line for Recorder's use

### AFFIDAVIT OF PERFORMANCE OF ANNUAL WORK

(Mining Claim)

918-682-1496 2/10

State of ARIZONA )

County of MARICOPA ) ss.

1. BILL L. & GERALDINE WISEMAN Name

332 Belmont RD. Address

MUSKOGEE City, OK State, 74403 Zip

being first duly sworn according to law, depose and say that I am a citizen of the United States, more than eighteen years of age, and that all of the facts set forth in this affidavit are true and correct according to the best of my knowledge, information and belief:

1. That I am personally acquainted with the mining claim named Golden RAINBOW #2  
186109, 186110, situated in the SAN DIMINGO Mining District, MARICOPA County, ARIZONA, the location of which is recorded in the office of the County Recorder of said County in Book 16260, Page(s) 205-206. Notice of location is posted in Section 31, Township 7-N, Range 3-W.

Base and Meridian;

2. That between the dates of SEPT 1 1999 and AUG 31 - 00 at least TWO HUNDRED DOLLARS (\$ 200.00) dollars worth of work and improvements were done and performed upon this claim not including location work;

3. That the work and improvements were made by and at the expense of BILL L. WISEMAN, owner(s) of the mine for the purpose of complying with the laws of the United States pertaining to assessments of annual work;

4. That the following individuals were employed to perform the work and improvements alleged herein: none  
LOTS OF ROAD WORK - PROSPECTING FOR GOLD  
DIP LEVELING WORK

5. The work and improvements performed were \_\_\_\_\_

ENTERED INTO COMPUTER

25 AUG 2000

VERIFIED

8-25-00

FORM 01

ARIZONA STATE OFFICE PHOENIX, ARIZONA

AUG 21 10 20 AM '00

RECEIVED BUREAU OF LAND MANAGEMENT

Page 1

Dated: 7-26-00

Geraldine Wiseman  
Signature

SUBSCRIBED AND SWORN TO before me, a Notary Public, this 26<sup>th</sup> day of July,  
192000, by Geraldine Wiseman

My Commission Expires: 7-18-2002

Yvonne E Wiseman  
Notary Public

**ENTERED INTO COMPUTER**

25 AUG 2000

*L*

RECEIVED  
BUREAU OF  
LAND MANAGEMENT  
Aug 21 10 20 AM '00  
ARIZONA  
STATE OFFICE  
PHOENIX, ARIZONA

We are happy to

Bureau of Land Management 



USE ★ SHARE ★ APPRECIATE

comply  
with  
your  
request

*8/21 Mr. Wiseman - I tried  
to call, & wasn't able to  
get an answer. Anyway  
I am enclosing a WAIVER  
for your use, if you  
haven't already mailed one.  
This form is due in our  
office before Sept 1. Also,  
there is no charge for filing*

U.S. DEPARTMENT OF THE INTERIOR  
Bureau of Land Management →



**United States Department of the Interior**  
**Bureau of Land Management**  
 BUSINESS & SUPPORT SVCS DIV  
 222 N CENTRAL AVE  
 PHOENIX, AZ 85004-2203  
 Phone: (602) 417-9200

Receipt	
No:	172573

<b>Transaction #:</b> 185774					
<b>Date of Transaction:</b> 08/21/2000					
CUSTOMER:		BILL L WISEMAN 332 BELMONT RD MUSKOGEE, OK 74403			
LINE #	QTY	COMMODITY / SUBJECT / ACTION / PRODUCT	REMARKS	UNIT PRICE	TOTAL
1	1	LOCATABLE MINERALS / MINING CLAIMS-ACCOUNTS/UNADJUDICATED / MINING CLAIM MONEY RECEIVED (455)	POL 2000 (1)	- n/a -	\$10.00
2	0	IAC PRODUCTS / SERVICE/ADMIN CHARGES / MAILING COSTS / POSTAGE		- n/a -	\$1.00
<b>TOTAL:</b>					<b>\$11.00</b>

PAYMENT INFORMATION			
1	AMOUNT:	\$11.00	POSTMARKED: 08/16/2000
	TYPE:	CHECK	RECEIVED: 08/21/2000
	CHECK NO:	3220	
	NAME:	WISEMAN, BILL L 332 BELMONT RD MUSKOGEE OK 74403	

REMARKS
918-682-1496

CASE SERIAL NUMBER INFORMATION		
TRNS #	LINE #	CASES
185774	1	AMC186109
185774	2	- n/a -

This receipt was generated by the automated BLM Collections and Billings System and is a paper representation of a portion of the official electronic record contained therein.

UNITED STATES  
DEPARTMENT OF THE INTERIOR  
BUREAU OF LAND MANAGEMENT

FORM APPROVED  
OMB NO. 1004-0114  
Expires: March 31, 1997

186109

MAINTENANCE FEE PAYMENT WAIVER CERTIFICATION

This small miner waiver is filed to hold the claims/sites listed below for the assessment year beginning at noon on the first September 1 following the official filing of this form with BLM.

The undersigned owner(s) of the mining claims/sites listed below hereby certify under penalty of 18 U.S.C. 1001 and 43 U.S.C. 1212 that:

I/We control, or will control, ten or fewer mining claims/sites located and maintained on Federal land in the United States of America on the August 31 that is one day before the beginning of the assessment year indicated in line one above.

I/We have/will performed/perform assessment work upon the claims listed below for the current assessment year as of the August 31 indicated in line three above. This work meets the requirements of the General Mining Law of 1872, as amended; the Act of August 10, 1993; and the regulations at 43 CFR 3833 and 3850. Such work will be described on our affidavit of labor.

The mining claims and sites for which the above waiver from payment of the maintenance fees is made are:

CLAIM NAME	BLM RECORDATION SERIAL NUMBER
1. Golden RAINBOW #1	186109
2. Golden RAINBOW #2	186110
3.	
4.	
5.	
6.	
7.	
8.	
9.	
10.	

RECEIVED  
 BUREAU OF  
 LAND MANAGEMENT  
 JUL 28 10 11 AM '00  
 ARIZONA  
 STATE OFFICE  
 PHOENIX, ARIZONA

All owner(s) of the above mining claims and sites are filing for this waiver.

I/We understand and acknowledge that pursuant to 43 U.S.C. 1212 and 18 U.S.C. 1001, the filing of a false, fictitious, or fraudulent document with the Bureau of Land Management may result in a fine of up to \$10,000, a prison term not to exceed five years, or both.

<p><u>BILL H WISEMAN</u> (Owner's Name - Please Print)</p> <p><u>332 BELMONT RD</u> (Street or P.O. Box)</p> <hr/> <p><u>GERALDINE WISEMAN</u> (Owner's Name - Please Print)</p> <p><u>332 BELMONT RD</u> (Street or P.O. Box)</p> <hr/> <p>_____ (Owner's Name - Please Print)</p> <p>_____ (Street or P.O. Box)</p> <hr/> <p>_____ (Owner's Name - Please Print)</p> <p>_____ (Street or P.O. Box)</p>	<p><u>BILL H. Wiseman</u> (Owner's Signature)</p> <p><u>MUSKOGEE</u> <u>OK</u> <u>74403</u> (City) (State) (Zip Code)</p> <p><u>Geraldine Wiseman</u> (Owner's Signature)</p> <p><u>MUSKOGEE</u> <u>OK</u> <u>74403</u> (City) (State) (Zip Code)</p> <hr/> <p>_____ (Owner's Signature)</p> <p>_____ (City) (State) (Zip Code)</p> <hr/> <p><u>ENTERED IN COMPUTER</u> <u>8/7/00</u> <u>So 8/7/00</u> (Owner's Signature)</p> <p>_____ (City) (State) (Zip Code)</p>
--	---

UNITED STATES  
DEPARTMENT OF THE INTERIOR  
BUREAU OF LAND MANAGEMENT

FORM APPROVED  
OMB NO. 1004-0114  
Expires: March 31, 1997

**MAINTENANCE FEE PAYMENT WAIVER CERTIFICATION**

This small miner waiver is filed to hold the claims/sites listed below for the assessment year beginning at noon on the first September 1 following the official filing of this form with BLM.

The undersigned owner(s) of the mining claims/sites listed below hereby certify under penalty of 18 U.S.C. 1001 and 43 U.S.C. 1212 that:

I/We control, or will control, ten or fewer mining claims/sites located and maintained on Federal land in the United States of America on the August 31 that is one day before the beginning of the assessment year indicated in line one above.

I/We have/will performed/perform assessment work upon the claims listed below for the current assessment year as of the August 31 indicated in line three above. This work meets the requirements of the General Mining Law of 1872, *as amended*; the Act of August 10, 1993; and the regulations at 43 CFR 3833 and 3850. Such work will be described on our affidavit of labor.

The mining claims and sites for which the above waiver from payment of the maintenance fees is made are:

CLAIM NAME	BLM RECORDATION SERIAL NUMBER
1.	
2.	
3.	
4.	
5.	
6.	
7.	
8.	
9.	
10.	


All owner(s) of the above mining claims and sites are filing for this waiver.

I/We understand and acknowledge that pursuant to 43 U.S.C. 1212 and 18 U.S.C. 1001, the filing of a false, fictitious, or fraudulent document with the Bureau of Land Management may result in a fine of up to \$10,000, a prison term not to exceed five years, or both.

_____	_____		
(Owner's Name - Please Print)	(Owner's Signature)		
_____	_____	_____	_____
(Street or P.O. Box)	(City)	(State)	(Zip Code)
-----			
_____	_____		
(Owner's Name - Please Print)	(Owner's Signature)		
_____	_____	_____	_____
(Street or P.O. Box)	(City)	(State)	(Zip Code)
-----			
_____	_____		
(Owner's Name - Please Print)	(Owner's Signature)		
_____	_____	_____	_____
(Street or P.O. Box)	(City)	(State)	(Zip Code)
-----			
_____	_____		
(Owner's Name - Please Print)	(Owner's Signature)		
_____	_____	_____	_____
(Street or P.O. Box)	(City)	(State)	(Zip Code)

(Continued on reverse)





OFFICIAL RECORDS OF  
MARICOPA COUNTY RECORDER  
HELEN PURCELL

99-0931784 10/07/99 03:22

DEBORAH 1 OF 1

186109

When recorded, mail to:

Name: Bill Wiseman

Address: 332 Belmont Road

City/State/Zip Code: Muskogee, OK  
74401

Space above this line for Recorder's use

### AFFIDAVIT OF PERFORMANCE OF ANNUAL WORK (Mining Claim)

RECEIVED  
BUREAU OF  
LAND MANAGEMENT  
ARIZONA  
STATE OFFICE  
PHOENIX, ARIZONA  
Nov 22 9 03 AM '99

State of ARIZONA )

County of MARICOPA ) ss.

I, Bill W. + Gerandine WISEMAN Name

332 Belmont RD Address

Muskogee City, OK State, 74403 Zip

being first duly sworn according to law, depose and say that I am a citizen of the United States, more than eighteen years of age, and that all of the facts set forth in this affidavit are true and correct according to the best of my knowledge, information and belief:

1. That I am personally acquainted with the mining claim named Golden RAINBOW  
#1 + 2 - 186109 + 186110, situated in the SAN DOMINGO Mining  
District, MARICOPA County, MARICOPA, the location of which is recorded in  
the office of the County Recorder of said County in Book 16260, Page(s) 205-206.  
Notice of location is posted in Section 31, Township 7N,  
Range 3-W

Base and Meridian;

2. That between the dates of SEPT 1998 and AUG 1999  
at least TWO HUNDRED (\$ 200.00)  
dollars worth of work and improvements were done and performed upon this claim not including location work;

3. That the work and improvements were made by and at the expense of BILL W. WISEMAN,  
owner(s) of the mine for the  
purpose of complying with the laws of the United States pertaining to assessments of annual work;

4. That the following individuals were employed to perform the work and improvements alleged herein:  
PLACER MINING, LEVELING + REPAIR ROADS  
Opened up north side

5. The work and improvements performed were

ENTERED INTO COMPUTER

873

VERIFIED FORM 01  
1/20/00

Dated: \_\_\_\_\_ Signature \_\_\_\_\_

SUBSCRIBED AND SWORN TO before me, a Notary Public, this 23<sup>rd</sup> day of Sept., 19 99, by [Signature]

My Commission Expires: Oct. 8, 2000 [Signature]  
Notary Public

**ENTERED INTO COMPUTER**

*816*  
JAN 11 2000



**United States Department of the Interior**  
**Bureau of Land Management**  
 BUSINESS & SUPPORT SVCS DIV  
 222 N CENTRAL AVE  
 PHOENIX, AZ 85004 -2203  
 Phone: (602) 417-9200

Receipt	
No:	33781

**Transaction #:** 37196  
**Date of Transaction:** 11/22/1999  
**Commodity:** LOCATABLE MINERALS **Subject:** MINING CLAIMS

**CUSTOMER:** BILL L WISEMAN  
 332 BELMONT RD  
 MUSKOGEE, OK 74403

LINE #	QTY	ACTION / PRODUCT	REMARKS	UNIT PRICE	TOTAL
1	2	PROOF OF LABOR/ASSESSMENT \$5 (1930)		\$5.00	\$10.00

**Transaction #:** 37199  
**Date of Transaction:** 11/22/1999  
**Commodity:** IAC PRODUCTS **Subject:** SERVICE/ADMIN CHARGES

LINE #	QTY	ACTION / PRODUCT	REMARKS	UNIT PRICE	TOTAL
1		MAILING COSTS / POSTAGE		- n/a -	\$1.00
<b>TOTAL:</b>					<b>\$11.00</b>

PAYMENT INFORMATION					
1	AMOUNT:	\$11.00	POSTMARKED:	11/19/1999	
	TYPE:	CHECK	RECEIVED:	11/22/1999	
	CHECK NO:	3353			
	NAME:	WISEMAN, BILL L			

REMARKS

CASE SERIAL NUMBER INFORMATION		
TRNS #	LINE #	CASES
37196	1	AMC186109 , AMC186110

This receipt was generated by the automated BLM Collections and Billings System and is a paper representation of a portion of the official electronic record contained therein.



UNITED STATES  
DEPARTMENT OF THE INTERIOR  
BUREAU OF LAND MANAGEMENT

MAINTENANCE FEE PAYMENT WAIVER CERTIFICATION

FORM APPROVED  
OMB NO. 1004-0114  
Expires: March 31, 1997

186109

This small miner waiver is filed to hold the claims/sites listed below for the assessment year beginning at noon on the first September 1 following the official filing of this form with BLM.

The undersigned owner(s) of the mining claims/sites listed below hereby certify under penalty of 18 U.S.C. 1001 and 43 U.S.C. 1212 that: **209**  
I/We control, or will control, ten or fewer mining claims/sites located and maintained on Federal land in the United States of America on August 31 that is one day before the beginning of the assessment year indicated in line one above.

I/We have/will performed/perform assessment work upon the claims listed below for the current assessment year as of the August 31 indicated in line three above. This work meets the requirements of the General Mining Law of 1872, as amended; the Act of August 10, 1993; and the regulations at 43 CFR 3833 and 3850. Such work will be described on our affidavit of labor.

The mining claims and sites for which the above waiver from payment of the maintenance fees is made are:

CLAIM NAME	BLM RECORDATION SERIAL NUMBER
1. Golden RAINBOW # 1	186109
2. Golden RAINBOW # 2	186110
3.	
4.	
5.	
6.	
7.	
8.	
9.	
10.	

All owner(s) of the above mining claims and sites are filing for this waiver.

I/We understand and acknowledge that pursuant to 43 U.S.C. 1212 and 18 U.S.C. 1001, the filing of a false, fictitious, or fraudulent document with the Bureau of Land Management may result in a fine of up to \$10,000, a prison term not to exceed five years, or both.

GERALDINE WISEMAN *Geraldine Wiseman*  
 (Owner's Name - Please Print) (Owner's Signature)  
 Bill L. WISEMAN *Muskogee OK 74403*  
 (Street or P.O. Box) (City) (State) (Zip Code)

332 Belmont RD. *Bill L. Wiseman*  
 (Owner's Name - Please Print) (Owner's Signature)  
 332 Belmont RD.  
 (Street or P.O. Box) (City) (State) (Zip Code)

(Owner's Name - Please Print) (Owner's Signature)  
 (Street or P.O. Box) (City) (State) (Zip Code)

(Owner's Name - Please Print) (Owner's Signature)  
 (Street or P.O. Box) (City) (State) (Zip Code)

ENTERED INTO COMPUTER

*Exempt Papers*

*AM 8/23/99* (City) (State) (Zip Code)



(Owner's Name - Please Print)

(Street or P.O. Box)

(Owner's Name - Please Print)

(Street or P.O. Box)

(Owner's Name - Please Print)

(Street or P.O. Box)

(Owner's Name - Please Print)

(Street or P.O. Box)

(Owner's Signature)

(City) (State) (Zip Code)

(Owner's Signature)

(City) (State) (Zip Code)

(Owner's Signature)

(City) (State) (Zip Code)

(Owner's Signature)

(City) (State) (Zip Code)

**INSTRUCTIONS**

1. This certification of waiver from payment of maintenance fees is made under the provisions of the Act of August 10, 1993 (107 Stat. 312 [1993]), and §1744 of Title 43 and §28-28k of Title 30 of the United States Code; and the regulations thereunder (43 CFR 3833 and 3850).
2. This waiver must be filed in advance of the assessment year for which a waiver is sought, but in no event be filed later than the August 31st preceding the assessment year for which the waiver is sought.
3. You must still record your affidavit of assessment work for claims listed and/or Notices of Intention to Hold for any sites listed with the BLM by each December 30th, and the local recording office under State law, as in the past.
4. This waiver must be filed in the BLM State Office where the mining claims are recorded.
5. If the claims and sites are located in more than one State, a separate waiver form must be filed in each State in which they are held. The total number of claims and sites listed on separate waiver forms cannot exceed ten.
6. All claim names and Bureau of Land Management (BLM) serial numbers must be listed for all mining claims and sites for which a waiver is sought.

7. All owners and their addresses must be listed.
8. This waiver form must be signed by all of the owners or their designated agent. If an agent is designated, a statement appointing the agent, must be submitted with this certification, if a designation of agent is not currently on file with the BLM State office where your claims and sites are recorded.
9. Mining claims and sites held by a husband and wife, either jointly or individually, or their children under the age of discretion, shall be counted towards the 10 claim limit. Mining claims and sites held in co-ownership, or by an association of locators, by a partnership, or by a corporation shall be counted towards the 10 claim limit for claimants that have an interest in these entities.
10. Failure to pay the maintenance fee or meet the requirements for waiver from payment of the maintenance fee by any August 31st deadline for the following assessment year shall cause the mining claims and sites to be declared null and void.

**NOTICE**

The Privacy Act of 1974 and the regulation in 43 CFR 2.48(d) provide that you be furnished the following information in connection with the information required by this certification of exemption from rental fees form.

**AUTHORITY:** 30 U.S.C. 28-28e; 43 U.S.C. 1201, 1740, and 1744; and the Act of August 10, 1993 (107 Stat. 312); 43 CFR 3833 and 3850.

**PRINCIPLE PURPOSE:** This information is to be used to verify that the owner(s) of a mining claim has complied with the Act of August 10, 1993 (107 Stat. 312), and is entitled to perform assessment work in lieu of paying the maintenance fee for the mining claims listed on this form.

**ROUTINE USE:** (1) Adjudication of the claimant(s) certification of waiver from paying the maintenance fee otherwise required by the Act of August 10, 1993 (107 Stat. 312). (2) Disclosure may be made to appropriate Federal agencies when location is made within the agency's geographic area of responsibility. (3) Information from the record and/or the record will be transferred to the appropriate Federal, State, or local agency, or a member of the public in response to a specific request for pertinent information. (4) Information may also be provided to the

Department of Justice or in a proceeding before a court or adjudicative body; or to Federal, State, local or foreign agencies when needed for enforcement of civil or criminal codes or applicable regulations concerning title rights upon the public land.

**EFFECT OF NOT PROVIDING INFORMATION:** Disclosure of this information is required by the Act of August 10, 1993 (107 Stat. 312) and 43 CFR 3833 for those owner(s) wishing to take the small miners waiver allowed under 43 CFR 3833 and 3850. Failure to supply the information required in this form to support the owner(s) certification of waiver from payment of the otherwise required maintenance fees will result in the waiver being disallowed and the mining claims declared null and void by the Bureau of Land Management (BLM).

The Paperwork Reduction Act of 1980 (44 U.S.C. 3501, et seq.) requires us to tell you that:

This information is being collected to allow the BLM to determine if you are eligible for a waiver from the payment of \$100 per mining claim maintenance fee established by the Act of August 10, 1993 (107 Stat. 312) and the regulations at 43 CFR 3833 and 3850. A response to this request is required in accordance with the statute (107 Stat. 312) to retain your benefit.

**BURDEN HOURS STATEMENT**

Public reporting burden for this form is estimated to average 5 minutes per response, including time to review instructions, gathering and maintaining data, and completing and reviewing the form. Direct comments regarding this burden estimate, or any other aspect of this form, to the Department of the Interior, Bureau of Land Management, Information Collection Clearance Officer (871), 1849 C Street, N.W., Washington, D.C. 20240; and the Office of Management and Budget, Paperwork Reduction Project (1004-0114), Washington, D.C. 20503.


FOR OFFICIAL USE ONLY

RECEIVED  
BUREAU OF  
LAND MANAGEMENT  
ARIZONA  
STATE OFFICE  
PHOENIX, ARIZONA  
AUG 11 12 04 PM '99



When recorded, mail to:

Name: BILL L. WISEMAN  
Address: 332 Belmont RD  
MUSKOGEE  
City/State/Zip Code: OK, 74403



OFFICIAL RECORDS OF  
MARICOPA COUNTY RECORDER  
HELEN PURCELL

98-0795796 09/04/98 04:54

ANN 1 OF 1

186109

Space above this line for Recorder's use

### AFFIDAVIT OF PERFORMANCE OF ANNUAL WORK (Mining Claim)

State of ARIZONA )  
County of MARICOPA ) ss.

ARIZONA  
STATE OFFICE  
PHOENIX, ARIZONA  
RECEIVED  
MARICOPA COUNTY  
LAND MANAGEMENT  
DIVISION  
OCT 3 3 24 AM '98

I, BILL L. + GERARDINE WISEMAN Name  
332 Belmont RD. Address  
MUSKOGEE City, OK State, 74403 Zip

being first duly sworn according to law, depose and say that I am a citizen of the United States, more than eighteen years of age, and that all of the facts set forth in this affidavit are true and correct according to the best of my knowledge, information and belief:

1. That I am personally acquainted with the mining claim named GOLDEN RAINBOW  
# 1 + 2, situated in the SAN DOMINGO Mining  
District, MARICOPA County, MARICOPA, the location of which is recorded in  
the office of the County Recorder of said County in Book 16260, Page(s) 205-206.  
Notice of location is posted in Section 31, Township 7-N,  
Range 3-W,  
Base and Meridian;

2. That between the dates of SEPT 1994 and AUG 31-1998  
at least TWO HUNDRED (\$ 200.00)  
dollars worth of work and improvements were done and performed upon this claim not including location work;

3. That the work and improvements were made by and at the expense of BILL L. WISEMAN  
owner(s) of the mine for the  
purpose of complying with the laws of the United States pertaining to assessments of annual work;

4. That the following individuals were employed to perform the work and improvements alleged herein: \_\_\_\_\_

5. The work and improvements performed were PLACER MINING  
LEVELING, ROAD REPAIRS  
BLM SERIAL NO. ~~AMC~~ AMC 186109  
AMC 186110

**ENTERED INTO COMPUTER**  
12-10-98



760795796

Dated: 9-1-98

Geraldine Wiseman  
Signature

SUBSCRIBED AND SWORN TO before me, a Notary Public, this 1st day of September, 1998, by Geraldine Wiseman

My Commission Expires: 3-6-99

[Signature]  
Notary Public

ENTERED INTO COMPUTER



UNITED STATES  
DEPARTMENT OF THE INTERIOR  
BUREAU OF LAND MANAGEMENT

RECEIPT AND ACCOUNTING ADVICE

NO. 2443568 07

CD/AZ

10/09/98

Subject: AFFIDAVITS OF ASSESSMENT WORK (2)

2 5 12

10.00

Applicant:  
  
BILL WISEMAN ET UX  
332 BELMONT RD  
MUSKOGEE OK 74401

Remitter: CK# 3239  
682-1469

Assignor:

LEASE MANAGEMENT DATA  NEW  UPDATE  PAYMENT

ORIGINAL SERIAL NO.	ASG.	TYPE	ST.	CTY.	FUND SYMBOL	ACRES/UNITS	RATE
AMD 186109&186110							

AMOUNT	ANV. DATE	EXP. DATE	BILL CYC.	S/C	DISTRICT	NEXT BILL	MISC. DATA	U of M	ACTUAL UNITS

ASSIGNMENT SERIAL NO.	ASG.	TYPE	ST.	CTY.	FUND SYMBOL	ACRES/UNITS	RATE

AMOUNT	ANV. DATE	EXP. DATE	BILL CYC.	S/C	DISTRICT	NEXT BILL	MISC. DATA	U of M	ACTUAL UNITS

APPLY REMITTANCE			
ACTION	FUND SYMBOL	CTY.	AMOUNT
FILING FEE			
RENTAL			
UNEARNED			
REFUND			
TOTAL			
AMOUNT DUE			

Remarks:

BY: \_\_\_\_\_ DATE: \_\_\_\_\_

Lease in Escrow?  
 KGS? Of Interest?  
 Auto Escalates? Operating Rights?  
 Auto Renew? Operator  
 Bond Filed?


**FOR MMS USE ONLY**

BILLEE	FOREST REFUGE
NUMBER	
OCS SECTION	
CODE	

AMC 186109 <sup>SR</sup>  
~~198035~~ = 3

When recorded, mail to:

Name: BILL L. WISEMAN  
Address: PO Box 63  
MORRISTOWN, ARIZONA  
City/State/Zip Code: 85342



OFFICIAL RECORDS OF  
MARICOPA COUNTY RECORDER  
HELEN PURCELL

97-0736470 10/22/97 08:52

LILIAN 1 OF 20

Space above this line for Recorder's use

**AFFIDAVIT OF PERFORMANCE OF ANNUAL WORK**  
(Mining Claim)

RECEIVED  
BUREAU OF  
LAND MANAGEMENT  
ARIZONA  
STATE OFFICE  
PHOENIX, ARIZONA  
DEC 1 10 03 AM '97

State of Arizona )  
County of MARICOPA ) ss.

1. BILL L. & GerAldine WISEMAN Name  
PO Box 63 Address  
MORRISTOWN City, ARIZONA State, 85342 Zip

being first duly sworn according to law, depose and say that I am a citizen of the United States, more than eighteen years of age, and that all of the facts set forth in this affidavit are true and correct according to the best of my knowledge, information and belief:

1. That I am personally acquainted with the mining claim named # 1 + # 2 Golden RAIN BOW, situated in the SAN DOMINGO Mining District, MARICOPA County, MARICOPA, the location of which is recorded in the office of the County Recorder of said County in Book 16260, Page(s) 205-206. Notice of location is posted in Section 31, Township 7-N, Range 3-W.

2. That between the dates of SEPT 1996 and AUG 31-1997 at least TWO HUNDRED (\$ 200.00) dollars worth of work and improvements were done and performed upon this claim not including location work;

3. That the work and improvements were made by and at the expense of BILL L. WISEMAN, owner(s) of the mine for the purpose of complying with the laws of the United States pertaining to assessments of annual work;

4. That the following individuals were employed to perform the work and improvements alleged herein: BILL L. WISEMAN

5. The work and improvements performed were PLACER MINING  
ROAD REPAIR LEVELING  
BLM SERIAL NO  
AMC 186109 AMC 186110

12/9/97 *[Signature]*



Dated: 10-6-97


Geraldine Wrenner  
Signature

SUBSCRIBED AND SWORN TO before me, a Notary Public, this 6<sup>th</sup> day of October,  
19 97, by Pamela S. Headwell

My Commission Expires: May 6, 2000

Pamela S. Headwell  
Notary Public

B. L. Wiseman  
P.O. Box 63  
Morristown NJ  
05342



RECEIVED  
BUREAU OF  
LAND MANAGEMENT  
DEC 1 10 02 AM '97

ARIZONA  
STATE OFFICE  
PHOENIX, ARIZONA

Bureau of Land Management  
222 North Central  
Phoenix, az 85004

85004/2203





UNITED STATES  
DEPARTMENT OF THE INTERIOR  
BUREAU OF LAND MANAGEMENT

RECEIPT AND ACCOUNTING ADVICE

NO. 2388319 04

TC/AZ 12/04/97

Subject: AFFIDAVITS OF ASSESSMENT WORK - 2 2 8 12 10.00

Applicant:  
BILL WISEMAN  
BOX 63  
MORRISTOWN AZ 85342

CK 197

Remitter:

Assignor:

LEASE MANAGEMENT DATA  NEW  UPDATE  PAYMENT

ORIGINAL SERIAL NO.	ASG.	TYPE	ST.	CTY.	FUND SYMBOL	ACRES/UNITS	RATE
AMC <del>198035-198036</del> 186109-186110							

AMOUNT	ANV. DATE	EXP. DATE	BILL CYC.	S/C	DISTRICT	NEXT BILL	MISC. DATA	U of M	ACTUAL UNITS

ASSIGNMENT SERIAL NO.	ASG.	TYPE	ST.	CTY.	FUND SYMBOL	ACRES/UNITS	RATE

AMOUNT	ANV. DATE	EXP. DATE	BILL CYC.	S/C	DISTRICT	NEXT BILL	MISC. DATA	U of M	ACTUAL UNITS

APPLY REMITTANCE

ACTION	FUND SYMBOL	CTY.	AMOUNT
FILING FEE			
RENTAL			
UNEARNED			
REFUND			
TOTAL			
AMOUNT DUE			

Remarks:

BY: \_\_\_\_\_ DATE: \_\_\_\_\_

Lease in Escrow?  
 KGS?  
 Auto Escalates?  
 Auto Renew?

Of Interest?  
 Operating Rights?  
 Operator  
 Bond Filed?

**FOR MMS USE ONLY**

BILLEE NUMBER	FOREST REFUGE
OCS SECTION CODE	



UNITED STATES  
DEPARTMENT OF THE INTERIOR  
BUREAU OF LAND MANAGEMENT

RECEIPT AND ACCOUNTING ADVICE

NO. **2388319** 04

TC/AZ 12/04/97

Subject: AFFIDAVITS OF ASSESSMENT WORK - 2 2 8 12 10.00

Applicant:  
BILL WISEMAN  
BOX 63  
MORRISTOWN AZ 85342

CK 197

Remitter:

Assignor:

LEASE MANAGEMENT DATA  NEW  UPDATE  PAYMENT

ORIGINAL SERIAL NO.	ASG.	TYPE	ST.	CTY.	FUND SYMBOL	ACRES/UNITS	RATE
AMC 198035-198036 186109-186110							

AMOUNT	ANV. DATE	EXP. DATE	BILL CYC.	S/C	DISTRICT	NEXT BILL	MISC. DATA	U of M	ACTUAL UNITS

ASSIGNMENT SERIAL NO.	ASG.	TYPE	ST.	CTY.	FUND SYMBOL	ACRES/UNITS	RATE

AMOUNT	ANV. DATE	EXP. DATE	BILL CYC.	S/C	DISTRICT	NEXT BILL	MISC. DATA	U of M	ACTUAL UNITS

APPLY REMITTANCE

ACTION	FUND SYMBOL	CTY.	AMOUNT
FILING FEE			
RENTAL			
UNEARNED			
REFUND			
TOTAL			
AMOUNT DUE			

Remarks:

BY: \_\_\_\_\_ DATE: \_\_\_\_\_

Lease in Escrow?  
 KGS?  
 Auto Escalates?  
 Auto Renew?

Of Interest?  
 Operating Rights?  
 Operator  
 Bond Filed?

**FOR MMS USE ONLY**

BILLEE NUMBER	FOREST REFUGE
OCS SECTION CODE	



UNITED STATES  
DEPARTMENT OF THE INTERIOR  
BUREAU OF LAND MANAGEMENT

316

FORM APPROVED  
OMB NO. 1004-0114  
Expires: March 31, 1997

MAINTENANCE FEE PAYMENT WAIVER CERTIFICATION

This small miner waiver is filed to hold the claims/sites listed below for the assessment year beginning at noon on the first September 1 following the official filing of this form with BLM.

The undersigned owner(s) of the mining claims/sites listed below hereby certify under penalty of 18 U.S.C. 1001 and 43 U.S.C. 1212 that:

I/We control, or will control, ten or fewer mining claims/sites located and maintained on Federal land in the United States of America on the August 31 that is one day before the beginning of the assessment year indicated in line one above.

I/We have/will performed/performed assessment work upon the claims listed below for the current assessment year as of the August 31 indicated in line three above. This work meets the requirements of the General Mining Law of 1872, as amended; the Act of August 10, 1993; and the regulations at 43 CFR 3833 and 3850. Such work will be described on our affidavit of labor.

186109

The mining claims and sites for which the above waiver from payment of the maintenance fees is made are:

CLAIM NAME	BLM RECORDATION SERIAL NUMBER
1. Golden RAINBOW # 1	AMC 186109
2. Golden RAINBOW # 2	AMC 186110
3.	
4.	
5.	
6.	
7.	
8.	
9.	
10.	

All owner(s) of the above mining claims and sites are filing for this waiver.

I/We understand and acknowledge that pursuant to 43 U.S.C. 1212 and 18 U.S.C. 1001, the filing of a false, fictitious, or fraudulent document with the Bureau of Land Management may result in a fine of up to \$10,000, a prison term not to exceed five years, or both.

Bill L. Wiseman  
(Owner's Name - Please Print)  
332 Belmont RD.  
(Street or P.O. Box)

Bill L. Wiseman  
(Owner's Signature)  
MUSKOGEE OK 74403  
(City) (State) (Zip Code)

Geraldine Wiseman  
(Owner's Name - Please Print)  
332 Belmont RD.  
(Street or P.O. Box)

Geraldine Wiseman  
(Owner's Signature)  
MUSKOGEE OK 74403  
(City) (State) (Zip Code)

(Owner's Name - Please Print)  
(Street or P.O. Box)

(Owner's Signature)  
(City) (State) (Zip Code)

(Owner's Name - Please Print)  
(Street or P.O. Box)

(Owner's Signature)  
(City) (State) (Zip Code)

ENTERED IN COMPUTER  
8/26/97 DM

(Owner's Name - Please Print)

(Street or P.O. Box)

(Owner's Name - Please Print)

(Street or P.O. Box)

(Owner's Name - Please Print)

(Street or P.O. Box)

(Owner's Name - Please Print)

(Street or P.O. Box)

(Owner's Signature)

(City) (State) (Zip Code)

(Owner's Signature)

(City) (State) (Zip Code)

(Owner's Signature)

(City) (State) (Zip Code)

(Owner's Signature)

(City) (State) (Zip Code)

**INSTRUCTIONS**

1. This certification of waiver from payment of maintenance fees is made under the provisions of the Act of August 10, 1993 (107 Stat. 312 [1993]), and §1744 of Title 43 and §28-28k of Title 30 of the United States Code; and the regulations thereunder (43 CFR 3833 and 3850).
2. This waiver must be filed in advance of the assessment year for which a waiver is sought, but in no event be filed later than the August 31st preceding the assessment year for which the waiver is sought.
3. You must still record your affidavit of assessment work for claims listed and/or Notices of Intention to Hold for any sites listed with the BLM by each December 30th, and the local recording office under State law, as in the past.
4. This waiver must be filed in the BLM State Office where the mining claims are recorded.
5. If the claims and sites are located in more than one State, a separate waiver form must be filed in each State in which they are held. The total number of claims and sites listed on separate waiver forms cannot exceed ten.
6. All claim names and Bureau of Land Management (BLM) serial numbers must be listed for all mining claims and sites for which a waiver is sought.

7. All owners and their addresses must be listed.
8. This waiver form must be signed by all of the owners or their designated agent. If an agent is designated, a statement appointing the agent, must be submitted with this certification, if a designation of agent is not currently on file with the BLM State office where your claims and sites are recorded.
9. Mining claims and sites held by a husband and wife, either jointly or individually, or their children under the age of discretion, shall be counted towards the 10 claim limit. Mining claims and sites held in co-ownership, or by an association of locators, by a partnership, or by a corporation shall be counted towards the 10 claim limit for claimants that have an interest in these entities.
10. Failure to pay the maintenance fee or meet the requirements for waiver from payment of the maintenance fee by any August 31st deadline for the following assessment year shall cause the mining claims and sites to be declared null and void.

**NOTICE**

The Privacy Act of 1974 and the regulation in 43 CFR 2.48(d) provide that you be furnished the following information in connection with the information required by this certification of exemption from rental fees form.

**AUTHORITY:** 30 U.S.C. 28-28e; 43 U.S.C. 1201, 1740, and 1744; and the Act of August 10, 1993 (107 Stat. 312); 43 CFR 3833 and 3850.

**PRINCIPLE PURPOSE:** This information is to be used to verify that the owner(s) of a mining claim has complied with the Act of August 10, 1993 (107 Stat. 312), and is entitled to perform assessment work in lieu of paying the maintenance fee for the mining claims listed on this form.

**ROUTINE USE:** (1) Adjudication of the claimant(s) certification of waiver from paying the maintenance fee otherwise required by the Act of August 10, 1993 (107 Stat. 312). (2) Disclosure may be made to appropriate Federal agencies when location is made within the agency's geographic area of responsibility. (3) Information from the record and/or the record will be transferred to the appropriate Federal, State, or local agency, or a member of the public in response to a specific request for pertinent information. (4) Information may also be provided to the

Department of Justice or in a proceeding before a court or adjudicative body; or to Federal, State, local or foreign agencies when needed for enforcement of civil or criminal codes or applicable regulations concerning title rights upon the public land.

**EFFECT OF NOT PROVIDING INFORMATION:** Disclosure of information is required by the Act of August 10, 1993 (107 Stat. 312) and 3833 for those owner(s) wishing to take the small miners waiver allowed by 43 CFR 3833 and 3850. Failure to supply the information required in this form to support the owner(s) certification of waiver from payment of the otherwise required maintenance fees will result in the waiver being disallowed and the mining claims declared null and void by the Bureau of Land Management (BLM).

The Paperwork Reduction Act of 1980 (44 U.S.C. 3501, et seq.) requires that you that:

This information is being collected to allow the BLM to determine if you are eligible for a waiver from the payment of \$100 per mining claim maintenance fee established by the Act of August 10, 1993 (107 Stat. 312) and the regulations at 43 CFR 3833 and 3850. A response to this request is required in accordance with the statute (107 Stat. 312) to retain your benefit.

**BURDEN HOURS STATEMENT**

Public reporting burden for this form is estimated to average 5 minutes per response, including time to review instructions, gathering and maintaining data, and completing and reviewing the form. Direct comments regarding this burden estimate, or any other aspect of this form, to the Department of the Interior, Bureau of Land Management, Information Collection Clearance Officer (871), 1849 C Street, N.W., Washington, D.C. 20240; and the Office of Management and Budget, Paperwork Reduction Project (1004-0114), Washington, D.C. 20503.

FOR OFFICIAL USE ONLY

ARIZONA  
STATE OFFICE  
PHOENIX, ARIZONA


AUG 25 11 03 AM '97

RECEIVED  
BUREAU OF  
LAND MANAGEMENT



When recorded, mail to:

Name: BILLY K. WISEMAN  
Address: 332 Belmont RD  
MUSKOGEE OK  
City/State/Zip Code: 74403



OFFICIAL RECORDS OF  
MARICOPA COUNTY RECORDER  
HELEN PURCELL

96-0724534 10/11/96 08:42

BECKY 4 OF 32

Space above this line for Recorder's use

### AFFIDAVIT OF PERFORMANCE OF ANNUAL WORK (Mining Claim)

State of ARIZONA

County of MARICOPA

AMC 198035  
\* 198036

RECEIVED  
BUREAU OF  
LAND MANAGEMENT  
ARIZONA  
STATE OFFICE  
TUCSON, ARIZONA

NOV 25 9 58 AM '96

1. BILLY & GERARDINE WISEMAN  
Name

332 Belmont RD  
Address

MUSKOGEE  
City

OK  
State

74403  
Zip

being first duly sworn according to law, depose and say that I am a citizen of the United States, more than eighteen years of age, and that all of the facts set forth in this affidavit are true and correct according to the best of my knowledge, information and belief:

1. That I am personally acquainted with the mining claim named # 1 & 2 Golden RAINBOW, situated in the SAN DOMINGO Mining District, MARICOPA County, the location of which is recorded in the office of the County Recorder of said County in Book 16260, Page(s) 205-206. Notice of location is posted in Section 31, Township 7-N, Range 3-W, Base and Meridian;

2. That between the dates of SEPT 1995 and Aug 31-1996 at least TWO HUNDRED (\$ 200.00) dollars worth of work and improvements were done and performed upon this claim not including location work;

3. That the work and improvements were made by and at the expense of BILLY K. WISEMAN, owner(s) of the mine for the purpose of complying with the laws of the United States pertaining to assessments of annual work;

4. That the following individuals were employed to perform the work and improvements alleged herein:

5. The work and improvements performed were PLACER MINING  
LEVELING & REPAIR WORK  
BLM SERIAL NO.  
AMC 186109 AMC 186110

Dated: 9-18-96 Geraldine L. Wiseman  
Signature

SUBSCRIBED AND SWORN TO before me, a Notary Public, this 18 day of Sept,  
19 96, by Meraldine L. Wiseman

My Commission Expires: 6-21-2000 Beth Marsh  
Notary Public

11-96

Bureau of Land Management

We want sure if \$1.00 is correct to  
will send a check for that amount &  
2.00<sup>or</sup> 1.00 bills if is more.

Thank you  
Realline W. Jensen

RECEIVED  
BUREAU OF  
LAND MANAGEMENT

NOV 25 9 59 AM '96

ARIZONA  
STATE OFFICE  
PHOENIX, ARIZONA



UNITED STATES  
DEPARTMENT OF THE INTERIOR  
BUREAU OF LAND MANAGEMENT

RECEIPT AND ACCOUNTING ADVICE

NO. 2264183

TC/AZ 11/25/96

Subject: AFFIDAVITS OF ASSESSMENT WORK - 2

1	11	12	10.00
1	11	08	3.00

Applicant: BILL & GERALDINE WISEMAN  
BOX 63  
MORRISTOWN AZ 85342

Remitter: CASH

Assignor:

LEASE MANAGEMENT DATA  NEW  UPDATE  PAYMENT

ORIGINAL SERIAL NO.	ASG.	TYPE	ST.	CTY.	FUND SYMBOL	ACRES/UNITS	RATE
186109-186110							
AMC 198035-198036							

AMOUNT	ANV. DATE	EXP. DATE	BILL CYC.	S/C	DISTRICT	NEXT BILL	MISC. DATA	U of M	ACTUAL UNITS
		Claims are close							

ASSIGNMENT SERIAL NO.	ASG.	TYPE	ST.	CTY.	FUND SYMBOL	ACRES/UNITS	RATE

AMOUNT	ANV. DATE	EXP. DATE	BILL CYC.	S/C	DISTRICT	NEXT BILL	MISC. DATA	U of M	ACTUAL UNITS
						11/17/97	refund 3 <sup>00</sup>		

APPLY REMITTANCE			
ACTION	FUND SYMBOL	CTY.	AMOUNT
FILING FEE			
RENTAL			
UNEARNED			
REFUND			3 <sup>00</sup> 13 <sup>00</sup>
TOTAL			
AMOUNT DUE			


Remarks: Cover # 186109-186110  
11/16/97  
ADH  
AMC 198035-198036  
Closed by decision 11/19/93.  
Refund money.  
BY: Pope Markon DATE: 11/16/97

- Lease in Escrow?
- KGS? Of Interest?
- Auto Escalates? Operating Rights?
- Auto Renew? Operator
- Bond Filed?

FOR MMS USE ONLY		
BILLEE	NUMBER	FOREST REFUGE
OCS SECTION		
CODE		



Bill F. Wuermer  
PO Box 63  
Morristown TN 37842



RECEIVED  
BUREAU OF  
LAND MANAGEMENT  
NOV 25 9 58 AM '96  
ARIZONA  
STATE OFFICE  
PHOENIX, ARIZONA

United States Department of the Interior  
Bureau of Land Management  
Arizona State Office  
3707 N. 7  
Phoenix, AZ

BLM-707 850142006 1896 11/22/96  
NOTIFY SENDER OF NEW ADDRESS  
:BLM BUREAU  
222 N CENTRAL AVE  
PHOENIX AZ 85004-2203



UNITED STATES  
DEPARTMENT OF THE INTERIOR  
BUREAU OF LAND MANAGEMENT

MAINTENANCE FEE PAYMENT WAIVER CERTIFICATION

FORM APPROVED  
OMB NO. 1004-0114  
Expires: March 31, 1997

186109

326

This small miner waiver is filed to hold the claims/sites listed below for the assessment year beginning at noon on the first September 1 following the official filing of this form with BLM.

The undersigned owner(s) of the mining claims/sites listed below hereby certify under penalty of 18 U.S.C. 1001 and 43 U.S.C. 1212 that:

I/We control, or will control, ten or fewer mining claims/sites located and maintained on Federal land in the United States of America on the August 31 that is one day before the beginning of the assessment year indicated in line one above.

I/We have/will performed/perform assessment work upon the claims listed below for the current assessment year as of the August 31 indicated in line three above. This work meets the requirements of the General Mining Law of 1872, as amended; the Act of August 10, 1993; and the regulations at 43 CFR 3833 and 3850. Such work will be described on our affidavit of labor.

The mining claims and sites for which the above waiver from payment of the maintenance fees is made are:

CLAIM NAME	BLM RECORDATION SERIAL NUMBER
1. Golden RAINBOW #1	AMC 186109
2. Golden RAINBOW #2	AMC 186110
3.	
4.	
5.	
6.	
7.	
8.	
9.	
10.	

RECEIVED  
BUREAU OF  
LAND MANAGEMENT  
Aug 16 10 35 AM '95  
ARIZONA  
STATE OFFICE  
PHOENIX, ARIZONA

All owner(s) of the above mining claims and sites are filing for this waiver.

I/We understand and acknowledge that pursuant to 43 U.S.C. 1212 and 18 U.S.C. 1001, the filing of a false, fictitious, or fraudulent document with the Bureau of Land Management may result in a fine of up to \$10,000, a prison term not to exceed five years, or both.

(Owner's Name - Please Print) BILL + GERALDINE WISEMAN  
 (Street or P.O. Box) 332 Belmont RD.  
 (City) MUSKOGEE (State) OK (Zip Code) 74403

(Owner's Signature) Bill + Geraldine Wiseman  
 (City) MUSKOGEE (State) OK (Zip Code) 74403

(Owner's Name - Please Print) BILL + GERALDINE WISEMAN  
 (Street or P.O. Box) 332 Belmont RD.  
 (City) MUSKOGEE (State) OK (Zip Code) 74403

(Owner's Signature) Geraldine Wiseman  
 (City) MUSKOGEE (State) OK (Zip Code) 74403

(Owner's Name - Please Print) \_\_\_\_\_  
 (Street or P.O. Box) \_\_\_\_\_  
 (City) \_\_\_\_\_ (State) \_\_\_\_\_ (Zip Code) \_\_\_\_\_

(Owner's Signature) \_\_\_\_\_  
 (City) \_\_\_\_\_ (State) \_\_\_\_\_ (Zip Code) \_\_\_\_\_

(Owner's Name - Please Print) \_\_\_\_\_  
 (Street or P.O. Box) \_\_\_\_\_  
 (City) \_\_\_\_\_ (State) \_\_\_\_\_ (Zip Code) \_\_\_\_\_

(Owner's Signature) \_\_\_\_\_  
 (City) \_\_\_\_\_ (State) \_\_\_\_\_ (Zip Code) \_\_\_\_\_

(Continued on reverse)

ENTERED IN COMPUTER  
8/16/96 MJA

SR



(Owner's Name - Please Print)

(Owner's Signature)

(Street or P.O. Box)

(City)

(State)

(Zip Code)

(Owner's Name - Please Print)

(Owner's Signature)

(Street or P.O. Box)

(City)

(State)

(Zip Code)

(Owner's Name - Please Print)

(Owner's Signature)

(Street or P.O. Box)

(City)

(State)

(Zip Code)

(Owner's Name - Please Print)

(Owner's Signature)

(Street or P.O. Box)

(City)

(State)

(Zip Code)

### INSTRUCTIONS

1. This certification of waiver from payment of maintenance fees is made under the provisions of the Act of August 10, 1993 (107 Stat. 312 [1993]), and §1744 of Title 43 and §28-28k of Title 30 of the United States Code; and the regulations thereunder (43 CFR 3833 and 3850).
2. This waiver must be filed in advance of the assessment year for which a waiver is sought, but in no event be filed later than the August 31st preceding the assessment year for which the waiver is sought.
3. You must still record your affidavit of assessment work for claims listed and/or Notices of Intention to Hold for any sites listed with the BLM by each December 30th, and the local recording office under State law, as in the past.
4. This waiver must be filed in the BLM State Office where the mining claims are recorded.
5. If the claims and sites are located in more than one State, a separate waiver form must be filed in each State in which they are held. The total number of claims and sites listed on separate waiver forms cannot exceed ten.
6. All claim names and Bureau of Land Management (BLM) serial numbers must be listed for all mining claims and sites for which a waiver is sought.

7. All owners and their addresses must be listed.

8. This waiver form must be signed by all of the owners or their designated agent. If an agent is designated, a statement appointing the agent, must be submitted with this certification, if a designation of agent is not currently on file with the BLM State office where your claims and sites are recorded.

9. Mining claims and sites held by a husband and wife, either jointly or individually, or their children under the age of discretion, shall be counted towards the 10 claim limit. Mining claims and sites held in co-ownership, or by an association of locators, by a partnership, or by a corporation shall be counted towards the 10 claim limit for claimants that have an interest in these entities.

10. Failure to pay the maintenance fee or meet the requirements for waiver from payment of the maintenance fee by any August 31st deadline for the following assessment year shall cause the mining claims and sites to be declared null and void.

### NOTICE

The Privacy Act of 1974 and the regulation in 43 CFR 2.48(d) provide that you be furnished the following information in connection with the information required by this certification of exemption from rental fees form.

**AUTHORITY:** 30 U.S.C. 28-28e; 43 U.S.C. 1201, 1740, and 1744; and the Act of August 10, 1993 (107 Stat. 312); 43 CFR 3833 and 3850.

**PRINCIPLE PURPOSE:** This information is to be used to verify that the owner(s) of a mining claim has complied with the Act of August 10, 1993 (107 Stat. 312), and is entitled to perform assessment work in lieu of paying the maintenance fee for the mining claims listed on this form.

**ROUTINE USE:** (1) Adjudication of the claimant(s) certification of waiver from paying the maintenance fee otherwise required by the Act of August 10, 1993 (107 Stat. 312). (2) Disclosure may be made to appropriate Federal agencies when location is made within the agency's geographic area of responsibility. (3) Information from the record and/or the record will be transferred to the appropriate Federal, State, or local agency, or a member of the public in response to a specific request for pertinent information. (4) Information may also be provided to the

Department of Justice or in a proceeding before a court or adjudicative body; or to Federal, State, local or foreign agencies when needed for enforcement of civil or criminal codes or applicable regulations concerning title rights upon the public land.

**EFFECT OF NOT PROVIDING INFORMATION:** Disclosure of this information is required by the Act of August 10, 1993 (107 Stat. 312) and 43 CFR 3833 for those owner(s) wishing to take the small miners waiver allowed under 43 CFR 3833 and 3850. Failure to supply the information required in this form to support the owner(s) certification of waiver from payment of the otherwise required maintenance fees will result in the waiver being disallowed and the mining claims declared null and void by the Bureau of Land Management (BLM).

The Paperwork Reduction Act of 1980 (44 U.S.C. 3501, et seq.) requires you that:

This information is being collected to allow the BLM to determine if you are eligible for a waiver from the payment of \$100 per mining claim maximum established by the Act of August 10, 1993 (107 Stat. 312) and the regulations at 43 CFR 3833 and 3850. A response to this request is required in accordance with the statute (107 Stat. 312) to retain your benefit.

### BURDEN HOURS STATEMENT

Public reporting burden for this form is estimated to average 5 minutes per response, including time to review instructions, gathering and maintaining data, and completing and reviewing the form. Direct comments regarding this burden estimate, or any other aspect of this form, to the Department of the Interior, Bureau of Land Management, Information Collection Clearance Officer (I-71), 1849 C Street, N.W., Washington, D.C. 20240; and the Office of Management and Budget, Paperwork Reduction Project (1004-0114), Washington, D.C. 20503.

FOR OFFICIAL USE ONLY

186109  
Sr



STATE OF ARIZONA, } I hereby certify that the within instrument  
County of \_\_\_\_\_ } ss. \_\_\_\_\_, 19\_\_\_\_  
In Docket No. \_\_\_\_\_, Page \_\_\_\_\_

When recorded mail to:  
Bill. L. WISEMAN  
337 BELMONT RD.  
MUSKOGEE, OK. 74403

Witness my hand:  
OFFICIAL RECORDS OF  
MARICOPA COUNTY RECORDER  
HELEN PURCELL  
95-0579683 09/25/95 12:11  
CATHY 1 OF 1  
By \_\_\_\_\_ Deputy Recorder

# AFFIDAVIT OF PERFORMANCE OF ANNUAL WORK

State of Arizona }  
County of MARICOPA } ss

1. BILL L. + GERALDINE WISEMAN Name  
P.O. Box 63 Address  
MORRIS TOWN City AZ State 85342 Zip

ARIZONA  
STATE OFFICE  
PHOENIX, ARIZONA

RECEIVED  
BUREAU OF  
LAND MANAGEMENT  
AUG 20 9 38 AM '95

13

being duly sworn according to law deposes and says that they are a citizen of the United States more than eighteen years of age and that all of the facts set forth in this affidavit are true and correct according to the best of their knowledge, information and belief.

- That they are personally acquainted with the mining claim named # 1 + 2 Golden RAINBOW situate in the SAN DOMINGO Mining District, MARICOPA County, Arizona, the location of which is recorded in the office of the County Recorder of that County in Book 16260, Page 205-206. Notice of location is posted in Section 31, Township 7-N, Range 3-W, G&SRB&M.
- That between the dates of SEPT 1 - 1994 and AUG 31 - 1995 at least TWO HUNDRED (\$ 200.00) dollars worth of work and improvements were done and performed upon this claim not including location work.
- The work and improvements were made by and at the expense of BILL L. WISEMAN, owners of the mine for the purpose of complying with the laws of the United States pertaining to assessments or annual work.
- \_\_\_\_\_ were the names of the persons employed by the owner who labored to do the work and improvements.
- The work and improvements done were PLACER MINING  
Leveling & repair roads  
BLM SERIAL NO.  
AMC 186109 AMC 186110 ✓

Dated ENTERED IN COMPUTER Geraldine Wiseman Signature  
1-29-96 SRWAS JB

Subscribed to and sworn before me, a Notary Public, this 18th day of September 1995, by \_\_\_\_\_

My Commission expires 5/24/96  
Deborah A. Dwyer  
Notary Public



UNITED STATES  
DEPARTMENT OF THE INTERIOR  
BUREAU OF LAND MANAGEMENT

RECEIPT AND ACCOUNTING ADVICE

NO. **2189906**  
TC/AZ 10/24/95

04

Subject: AFFIDAVITS OF ASSESSMENT WORK (2)

2 7 12 10.00  
2 7 08 11.00

Applicant:  
BILL L. WISEMAN  
332 BELMONT RD.  
MUSKOGEE, OK 74401

SAME AS CK. #2348

Remitter: 682-1469

Assignor:

LEASE MANAGEMENT DATA  NEW  UPDATE  PAYMENT

ORIGINAL SERIAL NO.	ASG.	TYPE	ST.	CTY.	FUND SYMBOL	ACRES/UNITS	RATE
AMC 186109-186110							

AMOUNT	ANV. DATE	EXP. DATE	BILL CYC.	S/C	DISTRICT	NEXT BILL	MISC. DATA	U of M	ACTUAL UNITS

ASSIGNMENT SERIAL NO.	ASG.	TYPE	ST.	CTY.	FUND SYMBOL	ACRES/UNITS	RATE

AMOUNT	ANV. DATE	EXP. DATE	BILL CYC.	S/C	DISTRICT	NEXT BILL	MISC. DATA	U of M	ACTUAL UNITS

APPLY REMITTANCE

ACTION	FUND SYMBOL	CTY.	AMOUNT
FILING FEE			
RENTAL			
UNEARNED			
REFUND			
TOTAL			
AMOUNT DUE			

Remarks:  
*AMC 186109-186110*  
*SR*

BY: \_\_\_\_\_ DATE: \_\_\_\_\_

Lease in Escrow?  
 KGS? Of Interest?  
 Auto Escalates? Operating Rights?  
 Auto Renew? Operator  
Bond Filed?

**FOR MMS USE ONLY**

BILLEE NUMBER	FOREST REFUGE
OCS SECTION	
CODE	





Bill & Geraldine Wiseman  
332 Belmont Rd.  
Muskogee, OK 74403



RECEIVED  
BUREAU OF  
LAND MANAGEMENT

OCT 20 9 39 AM '95

ARIZONA  
STATE OFFICE  
PHOENIX, ARIZONA

Bureau of Land Management  
3707 No. 7th St.  
Phoenix, az. 85014



UNITED STATES  
DEPARTMENT OF THE INTERIOR  
BUREAU OF LAND MANAGEMENT

186109-110

RECEIPT AND ACCOUNTING ADVICE

NO. 2189906

24

TC/AZ

10/24/95

Subject: AFFIDAVITS OF ASSESSMENT WORK (2)

2 7 12  
2 7 98

10.00  
11.00

Applicant: BILL L. WISEMAN  
332 BELMONT RD.  
MUSKOGEE, OK 74401

Remitter: SAME AS CK. #2348  
582-1459

Assignor:

LEASE MANAGEMENT DATA										
ORIGINAL SERIAL NO.		ASG.	TYPE	ST.	CTY.	FUND SYMBOL			ACRES/UNITS	RATE
185109-185110										

AMOUNT	ANV. DATE	EXP. DATE	BILL CYC.	S/C	DISTRICT	NEXT BILL	MISC. DATA	U of M	ACTUAL UNITS

ASSIGNMENT SERIAL NO.	ASG.	TYPE	ST.	CTY.	FUND SYMBOL			ACRES/UNITS	RATE

AMOUNT	ANV. DATE	EXP. DATE	BILL CYC.	S/C	DISTRICT	NEXT BILL	MISC. DATA	U of M	ACTUAL UNITS

APPLY REMITTANCE			
ACTION	FUND SYMBOL	CTY.	AMOUNT
FILED FEE			
RENTAL			
UNEARNED			
REFUND			11.00
TOTAL			
AMOUNT DUE			

Remarks:

Refund \$11.00 overpayment  
for Assessment.  
Claimant filed "1995" P.O.L.  
for 2 claims. Had  
Small Mines cut filed 8/31/96  
for 1996.

BY: *Dore Mowman*

DATE: 6/19/96

Lease in Escrow?  
 KGS?  
 Escalates?  
 Auto Renew?

Of Interest?  
 Operating Rights?  
 Operator  
 Bond Filed?

FOR MMS USE ONLY	
BILLEE NUMBER	FOREST REFUGE
OCS SECTION	
CODE	

\*\*\*\*\*

6/19/96

SERIAL NO: AMC186109 CLAIM NAME: GOLDEN RAINBOW #1 CASE TYPE: 384101

WISEMAN BILL L 332 BELMONT RD MUSKOGEE ,OK 74403  
OWNER

7 N 3 W GILA-SALT R. 031 SE MARICOPA AZ  
DISTRICT PHOENIX

SEP 01,1982	403	LOCATION DATE	
SEP 29,1982	395	RECORDATION DATE	
OCT 20,1995	480	EVID OF ASSMT FILED	1995
OCT 24,1995	113	ADDITIONAL INPO RECEIVED	RECEIPT 2189906
AUG 31,1995	483	SMALL MINER CERT FILED	1996
DEC 01,1994	113	ADDITIONAL INPO RECEIVED	RECEIPT 2103258
NOV 30,1994	480	EVID OF ASSMT FILED	1994
AUG 31,1994	483	SMALL MINER CERT FILED	1995
NOV 19,1993	480	EVID OF ASSMT FILED	1993
JUL 19,1993	482	RENTAL/MAINTENANCE FEE	1994
JUL 19,1993	482	RENTAL/MAINTENANCE FEE	1993;RECEIPT 1901291
AUG 08,1988	669	LAND STATUS CHECKED	
APR 15,1983	396	TRF OF INTEREST FILED	HEBENTHAL VAN
SEP 29,1982	501	ACCT ADV IN LEAD FILE	186109
SEP 01,1982	404	COUNTY RECORDATION	0;16260;203



\*\*\*\*\*

6/19/96

SERIAL NO: AMC186110 CLAIM NAME: GOLDEN RAINBOW #2 CASE TYPE: 384101

WISEMAN BILL L 332 BELMONT RD MUSKOGEE ,OK 74403  
OWNER

7 N 3 W GILA-SALT R. 031 SE MARICOPA AZ  
DISTRICT PHOENIX

SEP 01,1982	403	LOCATION DATE	
SEP 29,1982	395	RECORDATION DATE	
OCT 20,1995	480	EVID OF ASSMT FILED	1995
OCT 24,1995	113	ADDITIONAL INFO RECEIVED	RECEIPT 2189906
AUG 31,1995	483	SMALL MINER CERT FILED	1996
DEC 01,1994	113	ADDITIONAL INFO RECEIVED	RECEIPT 2103258
NOV 30,1994	480	EVID OF ASSMT FILED	1994
AUG 31,1994	483	SMALL MINER CERT FILED	1995
NOV 19,1993	480	EVID OF ASSMT FILED	1993
JUL 19,1993	482	RENTAL/MAINTENANCE FEE	1994
JUL 19,1993	482	RENTAL/MAINTENANCE FEE	1993;RECEIPT 1901291
AUG 01,1988	669	LAND STATUS CHECKED	
FEB 25,1987	517	NOTICE ACCEPTED	
SEP 29,1982	501	ACCT ADV IN LEAD FILE	186109
SEP 01,1982	404	COUNTY RECORDATION	0;16260;205

UNITED STATES  
DEPARTMENT OF THE INTERIOR  
BUREAU OF LAND MANAGEMENT

RECEIVED  
PDO

101  
FORM APPROVED  
OMB NO. 1004-0114  
Expires: March 31, 1997

MAINTENANCE FEE PAYMENT WAIVER CERTIFICATION

This small miner waiver is filed to hold the claims/sites listed below for the assessment year beginning at noon on the first September 1 following the official filing of this form with BLM.

The undersigned owner(s) of the mining claims/sites listed below hereby certify under penalty of 18 U.S.C. 1001 and 43 U.S.C. 1212 that:

I/We control, or will control, ten or fewer mining claims/sites located and maintained on Federal land in the United States of America on the August 31 that is one day before the beginning of the assessment year indicated in line one above.

I/We have/will performed/perform assessment work upon the claims listed below for the current assessment year as of the August 31 indicated in line three above. This work meets the requirements of the General Mining Law of 1872, as amended; the Act of August 10, 1993; and the regulations at 43 CFR 3833 and 3850. Such work will be described on our affidavit of labor.

186109

The mining claims and sites for which the above waiver from payment of the maintenance fees is made are:

CLAIM NAME	BLM RECORDATION SERIAL NUMBER
AMC 186109 Golden RAINBOW #1	
AMPC 186110 Golden RAINBOW #2	
3.	
4.	
5.	
6.	
8.	
9.	
10.	

All owner(s) of the above mining claims and sites are filing for this waiver.

I/We understand and acknowledge that pursuant to 43 U.S.C. 1212 and 18 U.S.C. 1001, the filing of a false, fictitious, or fraudulent document with the Bureau of Land Management may result in a fine of up to \$10,000, a prison term not to exceed five years, or both.

BILL L + ~~GERALDINE~~ WISEMAN BILL L. Wiseman  
 (Owner's Name - Please Print) (Owner's Signature)  
332 Belmont RD. Muskogee OK 74403  
 (Street or P.O. Box) (City) (State) (Zip Code)

GERALDINE WISEMAN Geraldine Wiseman  
 (Owner's Name - Please Print) (Owner's Signature)  
332 Belmont RD. Muskogee OK 74403  
 (Street or P.O. Box) (City) (State) (Zip Code)

\_\_\_\_\_ \_\_\_\_\_  
 (Owner's Name - Please Print) (Owner's Signature)  
\_\_\_\_\_ \_\_\_\_\_ \_\_\_\_\_  
 (Street or P.O. Box) (City) (State) (Zip Code)

ENTERED IN COMPUTER

9-13-95 (FR)

\_\_\_\_\_ \_\_\_\_\_  
 (Owner's Name - Please Print) (Owner's Signature)  
\_\_\_\_\_ \_\_\_\_\_ \_\_\_\_\_  
 (Street or P.O. Box) (City) (State) (Zip Code)

UNITED STATES  
DEPARTMENT OF THE INTERIOR  
BUREAU OF LAND MANAGEMENT

FORM APPROVED  
OMB NO. 1004-0114  
Expires: March 31, 1997

**MAINTENANCE FEE PAYMENT WAIVER CERTIFICATION**

This small miner waiver is filed to hold the claims/sites listed below for the assessment year beginning at noon on the first September 1 following official filing of this form with BLM.

The undersigned owner(s) of the mining claims/sites listed below hereby certify under penalty of 18 U.S.C. 1001 and 43 U.S.C. 1212 that:

I/We control, or will control, ten or fewer mining claims/sites located and maintained on Federal land in the United States of America on the August 31 that is one day before the beginning of the assessment year indicated in line one above.

I/We have/will performed/perform assessment work upon the claims listed below for the current assessment year as of the August 31 indicated in line three above. This work meets the requirements of the General Mining Law of 1872, *as amended*; the Act of August 10, 1993; and the regulations at 43 CFR 3833 and 3850. Such work will be described on our affidavit of labor.

The mining claims and sites for which the above waiver from payment of the maintenance fees is made are:

CLAIM NAME	BLM RECORDATION SERIAL NUMBER
1.	
2.	
3.	
4.	
5.	
6.	
7.	
8.	
9.	
10.	

All owner(s) of the above mining claims and sites are filing for this waiver.

I/We understand and acknowledge that pursuant to 43 U.S.C. 1212 and 18 U.S.C. 1001, the filing of a false, fictitious, or fraudulent document with the Bureau of Land Management may result in a fine of up to \$10,000, a prison term not to exceed five years, or both.

(Owner's Name - Please Print)	(Owner's Signature)		
(Street or P.O. Box)	(City)	(State)	(Zip Code)
<hr style="border-top: 1px dashed black;"/>			
(Owner's Name - Please Print)	(Owner's Signature)		
(Street or P.O. Box)	(City)	(State)	(Zip Code)
<hr style="border-top: 1px dashed black;"/>			
(Owner's Name - Please Print)	(Owner's Signature)		
(Street or P.O. Box)	(City)	(State)	(Zip Code)
<hr style="border-top: 1px dashed black;"/>			
(Owner's Name - Please Print)	(Owner's Signature)		
(Street or P.O. Box)	(City)	(State)	(Zip Code)



186108



STATE OF ARIZONA, } ss. I hereby certify that the within i  
County of \_\_\_\_\_

In Docket No. \_\_\_\_\_, Page \_\_\_\_\_

OFFICIAL RECORDS OF  
MARICOPA COUNTY RECORDER  
HELEN PURCELL

94-0788337 11/03/94 09:24

JOHN 18 OF 24

When recorded mail to:  
Bill Wiseman  
332 BELMONT RD  
MUSKOGEE, OK  
74401

Witness m

By \_\_\_\_\_ Deputy Recorder

# AFFIDAVIT OF PERFORMANCE OF ANNUAL WORK

State of Arizona }  
County of MARICOPA } ss

# COPY

1. BILL L. + GERALDINE WISEMAN  
Name  
332 BELMONT RD  
Address  
MUSKOGEE  
City State Zip  
OK 74403

being duly sworn according to law deposes and says that they are a citizen of the United States more than eighteen years of age and that all of the facts set forth in this affidavit are true and correct according to the best of their knowledge, information and belief.

2. That they are personally acquainted with the mining claim named # 1 + 2 Golden RAIN BOW situate in the SAN DOMINGO Mining District, MARICOPA County, Arizona, the location of which is recorded in the office of the County Recorder of that County in Book 16260, Page 205-206. Notice of location is posted in Section 31, Township 7-N, Range 3-W, G&SRB&M.

3. That between the dates of SEPT 1-19-93 and AUG 31-94, at least TWO HUNDRED (\$ 200) dollars worth of work and improvements were done and performed upon this claim not including location work.

4. The work and improvements were made by and at the expense of BILL L. WISEMAN, owners of the mine for the purpose of complying with the laws of the United States pertaining to assessments or annual work.

**ENTERED IN COMPUTER**

5. \_\_\_\_\_  
12-2-94 MAJ  
were the names of the persons employed by the owner who labored to do the work and improvements.

6. The work and improvements done were FLACEZ 7/17/94  
Leveling land and repair road.  
BIM SERIAL NO. AMC 186109 AMC 186110

RECEIVED  
BIM ARIZONA  
NOV 30 1994  
9:00 AM  
PHOENIX, ARIZONA

Dated 10/31/94 Geraldine Wiseman  
Signature

Subscribed to and sworn before me, a Notary Public, this 31 day of Oct 1994 by Gerrie Ishmael

My Commission expires 11-26-94 Gerrie Ishmael  
Notary Public

11-28 1944



Bureau of Land Management:


They put copy at the top but this is the original I sent to them & they sent back to us. Sure hope all is O.K. We won't be back to Phoenix until after Christmas. Unless necessary. Thank you.

Geraldine Wiseman  
332 Belmont Rd  
Mesa, Ariz. 74403

RECEIVED  
BLM. AZ. STATE OFFICE

NOV 30 1944

9:00 A.M.  
PHOENIX, ARIZONA





UNITED STATES  
DEPARTMENT OF THE INTERIOR  
BUREAU OF LAND MANAGEMENT

RECEIPT AND ACCOUNTING ADVICE

NO. **2103258** 014

WG/AZ 12/01/94

OK

Subject: AFFIDAVITS OF ASSESSMENT WORK (2)

2 14 12

10.00

Applicant:

2 14 08

1.00

BILL L. WISEMAN  
BOX 63, TORROY PINES CIRCLE  
MORRISTOWN AZ, 85342

SAME CK. # 305

Remitter:

Assignor:

LEASE MANAGEMENT DATA  NEW  UPDATE  PAYMENT

ORIGINAL SERIAL NO.	ASG.	TYPE	ST.	CTY.	FUND SYMBOL	ACRES/UNITS	RATE
AMC 186109, ET AL							

AMOUNT	ANV. DATE	EXP. DATE	BILL CYC.	S/C	DISTRICT	NEXT BILL	MISC. DATA	U of M	ACTUAL UNITS

ASSIGNMENT SERIAL NO.	ASG.	TYPE	ST.	CTY.	FUND SYMBOL	ACRES/UNITS	RATE

AMOUNT	ANV. DATE	EXP. DATE	BILL CYC.	S/C	DISTRICT	NEXT BILL	MISC. DATA	U of M	ACTUAL UNITS

APPLY REMITTANCE

ACTION	FUND SYMBOL	CTY.	AMOUNT
FILING FEE			
RENTAL			
UNEARNED			
REFUND			100
TOTAL			
AMOUNT DUE			

Remarks:

186109-10  
overpayment

BY:

Tom Reitmeier

DATE:

12-2-94

- Lease in Escrow?
- KGS? Of Interest?
- Auto Escalates? Operating Rights?
- Auto Renew? Operator
- Bond Filed?

FOR MMS USE ONLY

BILLEE	FOREST REFUGE
NUMBER	
OCS SECTION	
CODE	



UNITED STATES  
DEPARTMENT OF THE INTERIOR  
BUREAU OF LAND MANAGEMENT

FORM APPROVED  
OMB NO. 1004-0114  
Expires: March 31, 1997

**MAINTENANCE FEE PAYMENT WAIVER CERTIFICATION**

This small miner waiver is filed to hold the claims/sites listed below for the assessment year beginning at noon on the first September 1 following the official filing of this form with BLM.

The undersigned owner(s) of the mining claims/sites listed below hereby certify under penalty of 18 U.S.C. 1001 and 43 U.S.C. 1212 that:

I/We control, or will control, ten or fewer mining claims/sites located and maintained on Federal land in the United States of America on the August 31 that is one day before the beginning of the assessment year indicated in line one above.

I/We have/will performed/perform assessment work upon the claims listed below for the current assessment year as of the August 31 indicated in line three above. This work meets the requirements of the General Mining Law of 1872, as amended; the Act of August 10, 1993; and the regulations at 43 CFR 3833 and 3850. Such work will be described on our affidavit of labor.

186109 @

The mining claims and sites for which the above waiver from payment of the maintenance fees is made are:

CLAIM NAME	BLM RECORDATION SERIAL NUMBER
1. 186109 Golden RAINBOW # 1	LD
2. 186110 Golden RAINBOW # 2	LD
3.	
4.	
5.	
6.	
7.	
8.	
9.	
10.	

RECEIVED  
B.L.M. AZ STATE OFFICE  
AUG 24 '94  
9:00 A.M.  
PHOENIX, ARIZONA

All owner(s) of the above mining claims and sites are filing for this waiver.

I/We understand and acknowledge that pursuant to 43 U.S.C. 1212 and 18 U.S.C. 1001, the filing of a false, fictitious, or fraudulent document with the Bureau of Land Management may result in a fine of up to \$10,000, a prison term not to exceed five years, or both.

BILL K. WISEMAN  
(Owner's Name - Please Print)

332 Belmont RP  
(Street or P.O. Box)

GERALDINE WISEMAN  
MUSKOGEE OK 74403  
(Owner's Name - Please Print)

332 Belmont RD.  
(Street or P.O. Box)

GERALDINE WISEMAN  
Bill K. Wiseman  
(Owner's Signature)

MUSKOGEE OK 74403  
(City) (State) (Zip Code)

Geraldine Wiseman  
(Owner's Signature)

MUSKOGEE OK 74403  
(City) (State) (Zip Code)

(Owner's Name - Please Print)

ENTERED IN COMPUTER @

(Street or P.O. Box)

(Owner's Name - Please Print)

(Street or P.O. Box)

9-19-94 (FD)  
(City) (State) (Zip Code)

Cheryl Adams  
(Owner's Signature)

(City) (State) (Zip Code)



(Owner's Name - Please Print)	(Owner's Signature)		
(Street or P.O. Box)	(City)	(State)	(Zip Code)
(Owner's Name - Please Print)	(Owner's Signature)		
(Street or P.O. Box)	(City)	(State)	(Zip Code)
(Owner's Name - Please Print)	(Owner's Signature)		
(Street or P.O. Box)	(City)	(State)	(Zip Code)
(Owner's Name - Please Print)	(Owner's Signature)		
(Street or P.O. Box)	(City)	(State)	(Zip Code)

**INSTRUCTIONS**

1. This certification of waiver from payment of maintenance fees is made under the provisions of the Act of August 10, 1993 (107 Stat. 312 [1993]), and §1744 of Title 43 and §28-28k of Title 30 of the United States Code; and the regulations thereunder (43 CFR 3833 and 3850).
2. This waiver must be filed in advance of the assessment year for which a waiver is sought, but in no event be filed later than the August 31st preceding the assessment year for which the waiver is sought.
3. You must still record your affidavit of assessment work for claims listed and/or Notices of Intention to Hold for any sites listed with the BLM by each December 30th, and the local recording office under State law, as in the past.
4. This waiver must be filed in the BLM State Office where the mining claims are recorded.
5. If the claims and sites are located in more than one State, a separate waiver form must be filed in each State in which they are held. The total number of claims and sites listed on separate waiver forms cannot exceed ten.
6. All claim names and Bureau of Land Management (BLM) serial numbers must be listed for all mining claims and sites for which a waiver is sought.
7. All owners and their addresses must be listed.
8. This waiver form must be signed by all of the owners or their designated agent. If an agent is designated, a statement appointing the agent, must be submitted with this certification, if a designation of agent is not currently on file with the BLM State office where your claims and sites are recorded.
9. Mining claims and sites held by a husband and wife, either jointly or individually, or their children under the age of discretion, shall be counted towards the 10 claim limit. Mining claims and sites held in co-ownership, or by an association of locators, by a partnership, or by a corporation shall be counted towards the 10 claim limit for claimants that have an interest in these entities.
10. Failure to pay the maintenance fee or meet the requirements for waiver from payment of the maintenance fee by any August 31st deadline for the following assessment year shall cause the mining claims and sites to be declared null and void.

**NOTICE**

The Privacy Act of 1974 and the regulation in 43 CFR 2.48(d) provide that you be furnished the following information in connection with the information required by this certification of exemption from rental fees form.

**AUTHORITY:** 30 U.S.C. 28-28e; 43 U.S.C. 1201, 1740, and 1744; and the Act of August 10, 1993 (107 Stat. 312); 43 CFR 3833 and 3850.

**PRINCIPLE PURPOSE:** This information is to be used to verify that the owner(s) of a mining claim has complied with the Act of August 10, 1993 (107 Stat. 312), and is entitled to perform assessment work in lieu of paying the maintenance fee for the mining claims listed on this form.

**ROUTINE USE:** (1) Adjudication of the claimant(s) certification of waiver from paying the maintenance fee otherwise required by the Act of August 10, 1993 (107 Stat. 312). (2) Disclosure may be made to appropriate Federal agencies when location is made within the agency's geographic area of responsibility. (3) Information from the record and/or the record will be transferred to the appropriate Federal, State, or local agency, or a member of the public in response to a specific request for pertinent information. (4) Information may also be provided to the

Department of Justice or in a proceeding before a court or adjudicative body; or to Federal, State, local or foreign agencies when needed for enforcement of civil or criminal codes or applicable regulations concerning title rights upon the public land.

**EFFECT OF NOT PROVIDING INFORMATION:** Disclosure of this information is required by the Act of August 10, 1993 (107 Stat. 312) and 43 CFR 3833 for those owner(s) wishing to take the small miners waiver allowed under 43 CFR 3833 and 3850. Failure to supply the information required in this form to support the owner(s) certification of waiver from payment of the otherwise required maintenance fees will result in the waiver being disallowed and the mining claims declared null and void by the Bureau of Land Management (BLM).

The Paperwork Reduction Act of 1980 (44 U.S.C. 3501, et seq.) requires us to tell you that:

This information is being collected to allow the BLM to determine if you qualify for a waiver from the payment of \$100 per mining claim maintenance fee established by the Act of August 10, 1993 (107 Stat. 312) and the implementing regulations at 43 CFR 3833 and 3850. A response to this request is required in accordance with the statute (107 Stat. 312) to retain your benefit.

**BURDEN HOURS STATEMENT**

Public reporting burden for this form is estimated to average 5 minutes per response, including time to review instructions, gathering and maintaining data, and completing and reviewing the form. Direct comments regarding this burden estimate, or any other aspect of this form, to the Department of the Interior, Bureau of Land Management, Information Collection Clearance Officer (871), 1849 C Street, N.W., Washington, D.C. 20240; and the Office of Management and Budget, Paperwork Reduction Project (1004-0114), Washington, D.C. 20503.

**FOR OFFICIAL USE ONLY**



930658005



OFFICIAL RECORDS OF  
MARICOPA COUNTY RECORDER  
HELEN PURCELL

93-0658005 09/29/93 09:43

TAMHE 1 OF 1

186109 hi

When recorded, mail to:

Name: Bill Wiseman

Address: 332 Belmont Rd

City/State/Zip Code: MUSKOGEE OK 74401

Space above this line for Recorder's use

13-

### AFFIDAVIT OF PERFORMANCE OF ANNUAL WORK (Mining Claim)

186109  
186110

State of ARIZONA )

County of MARICOPA )

PHOENIX, ARIZONA  
3:00 AM

NOV 19 1993

RECEIVED  
BLM AZ STATE OFFICE

I, Bill L. + Gerardine WISMAN  
Name

332 Belmont Rd  
Address

MUSKOGEE OKLAHOMA 74403  
City State Zip

being first duly sworn according to law, depose and say that I am a citizen of the United States, more than eighteen years of age, and that all of the facts set forth in this affidavit are true and correct according to the best of my knowledge, information and belief:

1. That I am personally acquainted with the mining claim named Golden RAINBOW  
# 1 + # 2, situated in the SAN DOMINGO Mining District, MARICOPA County, the location of which is recorded in the office of the County Recorder of said County in Book 16260, Page(s) 205-206. Notice of location is posted in Section 31, Township 7-N, Range 3W, Base and Meridian;

2. That between the dates of Sept 1 - 1992 and AUG 31 1993 at least Two Hundred Dollars (\$ 200<sup>00</sup>) dollars worth of work and improvements were done and performed upon this claim not including location work;

3. That the work and improvements were made by and at the expense of Bill L. Wiseman, owner(s) of the mine for the purpose of complying with the laws of the United States pertaining to assessments of annual work;

4. That the following individuals were employed to perform the work and improvements alleged herein: Bill L. Wiseman;

5. The work and improvements performed were Leveking + Mining of the claim. No so placer mining

SERIAL # are 186109, 186110

Rental Paid 7-19-93



\_\_\_\_\_  
\_\_\_\_\_  
\_\_\_\_\_  
\_\_\_\_\_  
\_\_\_\_\_  
\_\_\_\_\_  
\_\_\_\_\_


Dated: 9-22-93

Heraldine Weimer  
Signature

SUBSCRIBED AND SWORN TO before me, a Notary Public, this 22 day of September,  
19 93, by Heraldine Weimer

My Commission Expires: 11-24-95

Gene Schrauf  
Notary Public



UNITED STATES  
DEPARTMENT OF THE INTERIOR  
BUREAU OF LAND MANAGEMENT

RECEIPT AND ACCOUNTING ADVICE

NO. 1975901

Subject: Bill & Geraldine Wiseman  
Applicant: 332 Belmont Rd.  
Muskogee, OK 74403

ts  
12 #9

\$10.00

*gi*

Affidavits of Assessment Work (2)

Remitter:

Same, C# #302

*Also Box 63*

Assignor: *Mohrstown AZ 85342*

LEASE MANAGEMENT DATA  NEW  UPDATE  PAYMENT

ORIGINAL SERIAL NO.	ASG.	TYPE	ST.	CTY.	FUND SYMBOL	ACRES/UNITS	RATE
AMC 186109-110							

AMOUNT	ANV. DATE	EXP. DATE	BILL CYC.	S/C	DISTRICT	NEXT BILL	MISC. DATA	U of M	ACTUAL UNITS

ASSIGNMENT SERIAL NO.	ASG.	TYPE	ST.	CTY.	FUND SYMBOL	ACRES/UNITS	RATE

AMOUNT	ANV. DATE	EXP. DATE	BILL CYC.	S/C	DISTRICT	NEXT BILL	MISC. DATA	U of M	ACTUAL UNITS

APPLY REMITTANCE

ACTION	FUND SYMBOL	CTY.	AMOUNT
FILING FEE			
RENTAL			
UNEARNED			
REFUND			
TOTAL			
AMOUNT DUE			

Remarks:

BY: \_\_\_\_\_ DATE: \_\_\_\_\_

Lease in Escrow?  
 KGS? Of Interest?  
 Auto Escalates? Operating Rights?  
 Auto Renew? Operator  
 Bond Filed?

FOR MMS USE ONLY	
BILLEE NUMBER	FOREST REFUGE
OCS SECTION CODE	



186109

SR

7-17-93

Bureau of Land Management:

I'm sending the rental fee for the years 1993 + 1994

① AMC SERIAL # 186109 + 186110

② name of the Mining Claim or Claim Golden Rainbow #1 + #2 ✓

③ Date or fiscal year that your filing for i.e. 1993 + 1994

④ owners name + address

Bill + or Geraldine Wiseman  
P.O. Box 63

Morristown

our home is

Bill + Geraldine Wiseman

332 Belmont Rd

Muskogee Ok 74403

918-682-1496

PHOENIX, ARIZONA

6:00 PM  
6/17/93  
6 months

Mr. Bill G. Wiseman  
332 Belmont Rd.  
Muskogee, OK 74403  
B.L.M. AZ STATE OFFICE

RECEIVED

ENTERED IN COMPUTER

Rental fee pd for  
1993 and 1994

7/19/93

SR



Page 2

We are sending 100.00 for  
each claim for 1993 +  
100.00 for each claim for  
1994

100.00 total

Thank you

Geraldine Wiseman

Do we need to file the  
affidavit of Performance of Personal Work  
also?

RECEIVED  
BLM AZ STATE OFFICE  
Jul 19 '93  
9:00 A.M.  
PHOENIX ARIZONA

ENTERED IN COMPUTER

Rental fee Pbl for  
1993 and 1994

7/19/93

Stiles

UNITED STATES  
DEPARTMENT OF THE INTERIOR  
BUREAU OF LAND MANAGEMENT

RECEIPT AND ACCOUNTING ADVICE

NO. 1901291<sup>04</sup>

WB/AZ

07/19/93

Subject: CLAIM RENTAL FEE 1993 & 1994 (2) 2 23 13 400.00

Applicant:  
BILL WISEMAN  
332 BELMONT RD  
MUSKOGEE OK 74401

SAME CK # 2482  
Remitter: 682-1496

Assignor:

LEASE MANAGEMENT DATA										<input type="checkbox"/> NEW	<input type="checkbox"/> UPDATE	<input type="checkbox"/> PAYMENT
ORIGINAL SERIAL NO.		ASG.	TYPE	ST.	CTY.	FUND SYMBOL			ACRES/UNITS	RATE		
AMC 186109, ET AL												
AMOUNT	ANV. DATE	EXP. DATE	BILL CYC.	S/C	DISTRICT	NEXT BILL	MISC. DATA	U of M	ACTUAL UNITS			
ASSIGNMENT SERIAL NO.		ASG.	TYPE	ST.	CTY.	FUND SYMBOL			ACRES/UNITS	RATE		
AMOUNT	ANV. DATE	EXP. DATE	BILL CYC.	S/C	DISTRICT	NEXT BILL	MISC. DATA	U of M	ACTUAL UNITS			
APPLY REMITTANCE					Remarks:							
ACTION	FUND SYMBOL	CTY.	AMOUNT									
FILING FEE												
RENTAL												
UNEARNED												
REFUND												
TOTAL												
AMOUNT DUE												
<input type="checkbox"/> Lease in Escrow? <input type="checkbox"/> KGS? <input type="checkbox"/> Auto Escalates? <input type="checkbox"/> Auto Renew?					BY: _____ DATE: _____							
					<b>FOR MMS USE ONLY</b>							
					BILLEE NUMBER		FOREST REFUGE					
					OCS SECTION CODE							



186109

SR  
Lj

OFFICIAL RECORDS OF  
MARICOPA COUNTY RECORDER  
HELEN PURCELL

92-0640817

11/10/92 01:03

FRANK 1 OF 1

When recorded, mail to:

Name: \_\_\_\_\_

Address: \_\_\_\_\_

City/State/Zip Code: \_\_\_\_\_

NO SERIAL # PROVIDED. IN THE  
FUTURE, ALWAYS INCLUDE THE  
BLM SERIAL # FOR EACH CLAIM.  
THE SERIAL # IS: A MC

186109, 186110

Space above this line for Recorder's use

### AFFIDAVIT OF PERFORMANCE OF ANNUAL WORK (Mining Claim)



BILL L WISEMAN  
332 BELLMONT RD  
MUSKOGEE OK 74403

PHOENIX, ARIZONA  
9:00 A.M.

DEC 11 '92

RECEIVED  
B.L.M. AZ STATE OFFICE

State of WYOMING )

County of MARICOPA ) ss.

I, BILL L. + GERALDINE WISEMAN Name

332 Belmont Rd Address

Muskogee City, OK State, 74403 Zip

being first duly sworn according to law, depose and say that I am a citizen of the United States, more than eighteen years of age, and that all of the facts set forth in this affidavit are true and correct according to the best of my knowledge, information and belief:

1. That I am personally acquainted with the mining claim named Golden RAINBOW  
# 1 + # 2, situated in the SAN DOMINGO Mining District, \_\_\_\_\_ County, MARICOPA, the location of which is recorded in the office of the County Recorder of said County in Book 16260, Page(s) 205-206. Notice of location is posted in Section 31, Township 7-N, Range 3-W.

Base and Meridian;

2. That between the dates of SEPT 1 1991 and AUG 31- 1992 at least Four Hundred dollars (\$ 200.00) dollars worth of work and improvements were done and performed upon this claim not including location work;

3. That the work and improvements were made by and at the expense of BILL L. WISEMAN, owner(s) of the mine for the purpose of complying with the laws of the United States pertaining to assessments of annual work;

4. That the following individuals were employed to perform the work and improvements alleged herein: \_\_\_\_\_

5. The work and improvements performed were LEVELING + MINING OF THE CLAIM. WE MADE A ROAD TO MAKE IT MORE ACCESSIBLE TO THE WORK ON THE CLAIM ALSO. WE DID MINING WORK FROM OCT 91 UNTIL FEB 92 WHEN

1861



52 640817

we come back to Okla. We do placer mining.

NO SERIAL # PROVIDED IN THE  
FUTURE, ALWAYS INCLUDE THE  
BLM SERIAL # FOR EACH CLAIM.  
THE SERIAL # IS: A MC

Dated: Nov 6 1992

Geraldine Wiseman  
Signature

SUBSCRIBED AND SWORN TO before me, a Notary Public, this 5 day of November,  
19 92, by Geraldine Wiseman

My Commission Expires: 3-22-94

nan Warren  
Notary Public

Dec 7

Bureau of Land Management:

I'm sending 20.00 for the claim + 1.00  
for postage hope this is correct.

Thank you  
Gerdline + Bill Wessing  
332 Belmont Rd  
Muskogee, Ok. 74403

RECEIVED  
B.L.M. AZ STATE OFFICE

DEC 11 '92

9:00 A.M.  
PHOENIX, ARIZONA



UNITED STATES  
DEPARTMENT OF THE INTERIOR  
BUREAU OF LAND MANAGEMENT

RECEIPT AND ACCOUNTING ADVICE

NO. 1905552<sup>04</sup>

WG/AZ

12/11/92

Subject: AFFIDAVITS OF ASSESSMENT WORK (2) 2 21 12 10.00  
Applicant: 2 21 08 11.00

BILL L ~~GEROLDINE~~ WISEMAN  
332 BELMONT RD  
MUSKOGEE OK 74401

SAME CK # 2088  
Remitter: 682-1496

Assignor:

LEASE MANAGEMENT DATA										
<input type="checkbox"/> NEW <input type="checkbox"/> UPDATE <input type="checkbox"/> PAYMENT										
ORIGINAL SERIAL NO.	ASG.	TYPE	ST.	CTY.	FUND SYMBOL			ACRES/UNITS	RATE	
AMC 186109, ET AL										
AMOUNT	ANV. DATE	EXP. DATE	BILL CYC.	S/C	DISTRICT	NEXT BILL	MISC. DATA	U of M	ACTUAL UNITS	
ASSIGNMENT SERIAL NO.	ASG.	TYPE	ST.	CTY.	FUND SYMBOL			ACRES/UNITS	RATE	
AMOUNT	ANV. DATE	EXP. DATE	BILL CYC.	S/C	DISTRICT	NEXT BILL	MISC. DATA	U of M	ACTUAL UNITS	

APPLY REMITTANCE				Remarks:  ACK 40  over payment  BY: Lois J. Carmel      DATE: 12-14-92
ACTION	FUND SYMBOL	CTY.	AMOUNT	
FILING FEE				
RENTAL				
UNEARNED				
REFUND			11.00	
TOTAL				
AMOUNT DUE				

<input type="checkbox"/> Lease in Escrow? <input type="checkbox"/> KGS? <input type="checkbox"/> Auto Escalates? <input type="checkbox"/> Auto Renew?	Of Interest? Operating Rights? Operator Bond Filed?	<b>FOR MMS USE ONLY</b>	
		BILLEE NUMBER	FOREST REFUGE
		OCS SECTION CODE	



STATE OF ARIZONA

I hereby certify that the within instrument was filed and recorded

Fee No.:

County of \_\_\_\_\_

19\_\_\_\_, at \_\_\_\_\_ M.

186109

In Docket No. \_\_\_\_\_

Page \_\_\_\_\_

at the request of \_\_\_\_\_

198035

When recorded mail to:

Witness my hand and official seal.

91

477649



MR BILL L WISEMAN  
332 BELMONT RD  
MUSKOGEE OK 74403

DEC 10 1991  
9:00 A.M.  
PHOENIX, ARIZONA

County Recorder

Deputy Recorder

Fee: \$

# AFFIDAVIT OF PERFORMANCE OF ANNUAL WORK

State of Arizona

County of MARICOPA

RECEIVED  
9:00 A.M.  
DEC 10 1991  
PHOENIX, ARIZONA  
BEA. & S. NOTARY PUBLIC

1. BILL L. AND GERALDINE WISEMAN

Name

P.O. Box 63

Address

MORRISTOWN

City

AZ

State

85342

Zip

being duly sworn according to law deposes and says that they are a citizen of the United States more than eighteen years of age and that all of the facts set forth in this affidavit are true and correct according to the best of their knowledge, information and belief.

2. That they are personally acquainted with the mining claim named Golden Rainbow #1 + #2 situate in the SAN DOMINGO Mining District, MARICOPA County, Arizona, the location of which is recorded in the office of the County Recorder of that County in Book 16260 Page 205-206. Notice of location is posted in Section 21, Township 7-11, Range 21-1 G&S.N.M.

3. That between the dates of Sept 1990 and Aug 31-1991 at least TWO HUNDRED (\$ 200<sup>00</sup>) dollars worth of work and improvements were done and performed upon this claim not including location work.

4. The work and improvements were made by and at the expense of BILL L. WISEMAN, owners of the mine for the purpose of complying with the laws of the United States pertaining to assessments or annual work.

5. \_\_\_\_\_ were the names of the persons employed by the owner who labored to do the work and improvements.

6. The work and improvements done were PLACER MINING  
AMC 186109 } Golden RAINBOW #1  
AMC 186110 } Golden RAINBOW #2  
AMC 198035 } Golden RAINBOW #1  
AMC 198036 } Golden RAINBOW #2

Dated 9-25-91

Geraldine Wiseman  
Signature

Subscribed to and sworn before me, a Notary Public, this 25th day of September 1991, by Mary Ann Gibson Geraldine Wiseman

My Commission expires 5-17-93

Mary Ann Gibson  
Notary Public

1861  
1980



When recorded mail to:



OFFICIAL RECORDS OF  
MARICOPA COUNTY RECORDER  
HELEN PURCELL

Recording Number  
91-0477649

10/11/91 10:35

7 of 41 IRENE

This space

CAPTION HEADING:

DO NOT REMOVE

This is part of the official document

~~RECEIVED  
BLM, AZ STATE OFFICE  
Dec 10 '91  
9:00 A.M.  
PHOENIX, ARIZONA  
CANCELLED~~

RECEIVED  
BLM, AZ STATE OFFICE  
Dec 10 '91  
9:00 A.M.  
PHOENIX, ARIZONA

UNITED STATES  
DEPARTMENT OF THE INTERIOR  
BUREAU OF LAND MANAGEMENT

RECEIPT AND ACCOUNTING ADVICE

NO. 1717984 04

RS/AZ

12/11/91

Subject: AFFIDAVITS OF ASSESSMENT WORK (4)

2 22 12

20.00

Applicant:  
BILL WISEMAN, ET AL  
P.O. BOX 63  
MORRISTOWN, AZ 85342

Remitter: SAME - CHECKS #242 & #243

*OK ep*

Assignor:

LEASE MANAGEMENT DATA									
<input type="checkbox"/> NEW <input type="checkbox"/> UPDATE <input type="checkbox"/> PAYMENT									
ORIGINAL SERIAL NO.	ASG.	TYPE	ST.	CTY.	FUND SYMBOL			ACRES/UNITS	RATE
AMC 186109, ET AL									
AMOUNT	ANV. DATE	EXP. DATE	BILL CYC.	S/C	DISTRICT	NEXT BILL	MISC. DATA	U of M	ACTUAL UNITS
ASSIGNMENT SERIAL NO.	ASG.	TYPE	ST.	CTY.	FUND SYMBOL			ACRES/UNITS	RATE
AMOUNT	ANV. DATE	EXP. DATE	BILL CYC.	S/C	DISTRICT	NEXT BILL	MISC. DATA	U of M	ACTUAL UNITS

APPLY REMITTANCE				Remarks:  <i>ACK P25</i>
ACTION	FUND SYMBOL	CTY.	AMOUNT	
FILING FEE				
RENTAL				
UNEARNED				
REFUND				
TOTAL				
AMOUNT DUE				
BY: _____				
DATE: _____				

Lease in Escrow?  
 KGS?  
 Auto Escalates?  
 Auto Renew?

Of Interest?  
 Operating Rights?  
 Operator  
 Bond Filed?

**FOR MMS USE ONLY**

BILLEE	FOREST REFUGE
NUMBER	
OCS SECTION	
CODE	



STATE OF ARIZONA, } ss. I hereby certify that the within instrument was filed and recorded  
County of \_\_\_\_\_, 19\_\_\_\_, at \_\_\_\_\_ M.  
In Docket No. \_\_\_\_\_, Page \_\_\_\_\_, at the request of \_\_\_\_\_

Fee No.:

RECEIVED  
B.L.M. AZ STATE OFFICE

DEC 21 1990

7:45 A.M.  
PHOENIX, ARIZONA

When recorded mail to:

MR BILL L WISEMAN  
332 BELMONT RD  
MUSKOGEE OK 74401

Witness my hand and official seal.

AFF LABOR (AL) County Recorder

By \_\_\_\_\_ Deputy Recorder

# AFFIDAVIT OF PERFORMANCE OF ANNUAL WORK

State of Arizona }  
County of MARICOPA } ss

186109  
198035  
90 515275

1. BILL L AND GERARDINE WISEMAN  
Name  
P.O. Box 63  
Address  
MORRISTOWN AR 85342  
City State Zip

being duly sworn according to law deposes and says that they are a citizen of the United States more than eighteen years of age and that all of the facts set forth in this affidavit are true and correct according to the best of their knowledge, information and belief.

- That they are personally acquainted with the mining claim named Golden  
RAINBOW #1 + #2 situate in the SAN DEMINGO Mining District,  
MARICOPA County, Arizona, the location of which is recorded in the office of  
the County Recorder of that County in Book 16260 Page 205-206. Notice of  
location is posted in Section 21 Township 7 N Range 9 E GS
- That between the dates of SEPT 17 1987 and MAY 31 1990  
at least TWO HUNDRED (200)  
dollars worth of work and improvements were done and performed upon this claim not including  
location work.
- The work and improvements were made by and at the expense of BILL L  
WISEMAN, owners of the mine for the  
purpose of complying with the laws of the United States pertaining to assessments or annual work.
- \_\_\_\_\_ were the names of the persons employed by the owner who labored to do the work and improvements.

- The work and improvements done were PLACER MINING  
AMC 186109 ✓ Golden RAINBOW #1  
AMC 186110 ✓ Golden RAINBOW #2  
AMC 198035 ✓ Golden RAINBOW #1  
AMC 198036 ✓ Golden RAINBOW #2

Dated 11-13-90 Gerardine Wiseman  
Signature

Subscribed to and sworn before me, a Notary Public, this 13th day of November  
19 90, by Mary Ann Gibson

My Commission expires 5-17-93 Mary Ann Gibson  
Notary Public



90 515275

RECORDED IN OFFICIAL RECORDS  
OF MARICOPA COUNTY, ARIZONA  
NOV 19 '90 -8 00  
HELEN PURCELL, County Recorder  
FEE 15 - PGS 2 FG  
1

UNITED STATES  
DEPARTMENT OF THE INTERIOR  
BUREAU OF LAND MANAGEMENT

RECEIPT AND ACCOUNTING ADVICE

NO. 1664549 04

WJ/AZ 01/09/91

Subject: AFFIDAVITS OF ASSESSMENT WORK 2 5 12 20.00  
Applicant: MONEY REQUESTED

BILL L. & GERALDINE WISEMAN  
P.O. BOX 63  
MORRISTOWN, AZ 95342

Remitter: SAME, CK # 237

Assignor:

LEASE MANAGEMENT DATA									
<input type="checkbox"/> NEW <input type="checkbox"/> UPDATE <input type="checkbox"/> PAYMENT									
ORIGINAL SERIAL NO.	ASG.	TYPE	ST.	CTY.	FUND SYMBOL			ACRES/UNITS	RATE
AMC 186109, ET AL									
AMOUNT	ANV. DATE	EXP. DATE	BILL CYC.	S/C	DISTRICT	NEXT BILL	MISC. DATA	U of M	ACTUAL UNITS
ASSIGNMENT SERIAL NO.	ASG.	TYPE	ST.	CTY.	FUND SYMBOL			ACRES/UNITS	RATE
AMOUNT	ANV. DATE	EXP. DATE	BILL CYC.	S/C	DISTRICT	NEXT BILL	MISC. DATA	U of M	ACTUAL UNITS

APPLY REMITTANCE				Remarks:  <i>ACK 1-10-91 gj</i>
ACTION	FUND SYMBOL	CTY.	AMOUNT	
FILING FEE				
RENTAL				
UNEARNED				
REFUND				
TOTAL				
AMOUNT DUE				

BY: \_\_\_\_\_ DATE: \_\_\_\_\_

- Lease in Escrow?
- KGS?                      Of Interest?
- Auto Escalates?            Operating Rights?
- Auto Renew?                Operator
- Bond Filed?

FOR MMS USE ONLY	
BILLEE	FOREST REFUGE
NUMBER	
OCS SECTION	
CODE	



RECEIVED  
B.L.M. AZ STATE OFFICE

JAN 09 1991

7:45 A.M.  
PHOENIX, ARIZONA

PLEASE RETURN THIS SHEET WITH YOUR REMITTANCE TO THE D.O.I., Bureau of Land  
Management, P.O. Box 16563, Phoenix, Arizona 85011.

---

NAME: Bill L. and Geraldine Wiseman

SERIAL NUMBER I.D.: A MC 186109-10; 198035-6

TYPE OF FILING: 91-POL-93

DATE FILED: December 21, 1990

AMOUNT DUE: \$ 20.00

FOR OFFICE USE ONLY

90-

Disposition  
3460M

186109  
198035

STATE OF ARIZONA, } ss. I 186109 by certify that the within instrument was filed and recorded Fee No.: 2R  
 County of \_\_\_\_\_ } \_\_\_\_\_, 1989, at \_\_\_\_\_ M  
 In Docket No. \_\_\_\_\_, Page \_\_\_\_\_

When recorded mail to: \_\_\_\_\_

AFFIDAVIT (AF)

Witness my hand and of \_\_\_\_\_  
 By \_\_\_\_\_ Deputy Recorder

RECORDED IN OFFICIAL RECORDS OF MARICOPA COUNTY, ARIZONA  
 DEC 04 '89 - 12 00  
 HELEN PURCELL, County Recorder  
 FEE 15.00 PGS 1 BU  
 Deputy Recorder 557015

# AFFIDAVIT OF PERFORMANCE OF ANNUAL WORK

State of Arizona }  
County of MARICOPA } ss.

RECEIVED  
B.L.M. AZ STATE OFFICE  
DEC 21 1989  
7:45 A.M  
PHOENIX, ARIZONA

1. BILLY L and/or GERARDINE WISEMAN  
Name  
PO Box 63  
Address  
MARICOPA AZ 85342  
City State Zip

being duly sworn according to law deposes and says that they are a citizen of the United States more than eighteen years of age and that all of the facts set forth in this affidavit are true and correct according to the best of their knowledge, information and belief.

2. That they are personally acquainted with the mining claim named Golden RAINBOW #1 + 2 situate in the SAN DOMINGO Mining District, MARICOPA County, Arizona, the location of which is recorded in the office of the County Recorder of that County in Book 16260, Page 205-206. Notice of location is posted in Section 31 Township TN Range 3-4, G&SRB&M.

3. That between the dates of SEPT 1989 and AUG 1990 at least Two Hundred (\$ 200.00) dollars worth of work and improvements were done and performed upon this claim not including location work.

4. The work and improvements were made by and at the expense of BILLY L WISEMAN, owners of the mine for the purpose of complying with the laws of the United States pertaining to assessments or annual work.

5. \_\_\_\_\_ were the names of the persons employed by the owner who labored to do the work and improvements.

6. The work and improvements done were PLACER mining  
AMC 186109 Golden RAINBOW #1  
AMC 186110 Golden RAINBOW #2  
AMC 198035 Golden RAINBOW #1  
AMC 198036 Golden RAINBOW #2

Dated 11-28-89 Gerardine Wiseman  
Signature

Subscribed to and sworn before me, a Notary Public, this 28 day of November 1989, by Petty-Dugger

My Commission expires 3-2-92  
Notary Public



United States Department of the Interior



BUREAU OF LAND MANAGEMENT  
ARIZONA STATE OFFICE  
3707 N. 7TH STREET  
P.O. BOX 16563  
PHOENIX, ARIZONA 85011  
(602) 241-5550

IN REPLY REFER TO:

A MC 186109  
90-POL-144  
(922-SR )

*Handwritten initials*

CERTIFIED MAIL--RETURN RECEIPT REQUESTED

December 26, 1989

Bill L. Wiseman  
P.O. Box 63  
Morristown, Arizona 85342

NOTICE

The Bureau of Land Management, Arizona State Office timely received the following document(s) covering 4 Mining Claims, Mill or Tunnel Sites:

- X     : Proof of Labor
- : Notice of Intention to Hold
- : Amendment(s)
- : Transfer of Interest.

Effective January 3, 1989, new regulations were implemented (copy enclosed) which require a \$5.00 service charge for each claim or site to accompany any of the above-listed filings. A remittance of \$ 10.00 was received. Before we can accept and process your filing, we must receive an additional remittance in the amount of \$ 10.00.

This amount must be received within 30 days of the date of receipt of this decision. Failure to remit this service charge shall cause the filing to be rejected and returned as to those claims/sites not covered by a fee. The Bureau will apply the fee to those claims/sites in the order first listed on the document, or if not applicable, in serial number order, lowest number first.

Please return the enclosed sheet with your remittance so that we can trace your filing.

You will receive a receipt for your remittance.

*Alan Rabinoff*  
Alan Rabinoff  
Chief, Branch of  
Mining Law Administration

Enclosures



PLEASE RETURN THIS SHEET WITH YOUR REMITTANCE TO THE D.O.I., Bureau of Land Management, P.O. Box 16563, Phoenix, Arizona 85011.

---

NAME: Bill L. Wiseman

SERIAL NUMBER I.D.: A MC P.O. Box 63

TYPE OF FILING: 90-POL-144

DATE FILED: December 21, 1989

AMOUNT DUE: \$ 10.00

FOR OFFICE USE ONLY

90-

Disposition  
3460M

UNITED STATES  
DEPARTMENT OF THE INTERIOR  
BUREAU OF LAND MANAGEMENT

RECEIPT AND ACCOUNTING ADVICE

NO. 1694241 02

Subject: ADDITIONAL MONEY REQUESTED SGM/AZ 01-12-90 0 14 12 1000

Applicant: BILL L. WISEMAN  
P. O. BOX 63  
MORRISTOWN, AZ 85342

Remitter: SAME - CK #180

Assignor:

LEASE MANAGEMENT DATA  NEW  UPDATE  PAYMENT

ORIGINAL SERIAL NO.	ASG.	TYPE	ST.	CTY.	FUND SYMBOL	ACRES/UNITS	RATE
AMC 186109ET AL							

AMOUNT	ANV. DATE	EXP. DATE	BILL CYC.	S/C	DISTRICT	NEXT BILL	MISC. DATA	U of M	ACTUAL UNITS

ASSIGNMENT SERIAL NO.	ASG.	TYPE	ST.	CTY.	FUND SYMBOL	ACRES/UNITS	RATE

AMOUNT	ANV. DATE	EXP. DATE	BILL CYC.	S/C	DISTRICT	NEXT BILL	MISC. DATA	U of M	ACTUAL UNITS

APPLY REMITTANCE			
ACTION	FUND SYMBOL	CTY.	AMOUNT
FILING FEE			
RENTAL			
UNEARNED			
REFUND			
TOTAL			
AMOUNT DUE			

Remarks:

BY: \_\_\_\_\_ DATE: \_\_\_\_\_

Lease in Escrow?  
 KGS? Of Interest?  
 Auto Escalates? Operating Rights?  
 Auto Renew? Operator  
 Bond Filed?

**FOR MMS USE ONLY**

BILLEE	FOREST REFUGE
NUMBER	
OCS SECTION	
CODE	



UNITED STATES  
DEPARTMENT OF THE INTERIOR  
BUREAU OF LAND MANAGEMENT

RECEIPT AND ACCOUNTING ADVICE

NO. 1693459 02

Subject: AFFIDAVITS OF LABOR (4) 56M/AZ 12-22-89 0 53 12 1000  
 Applicant: BILL L. WISEMAN  
 P. O. BOX 63  
 MORRISTWON, AZ 85342

Remitter: SAME - CK #173

Assignor:

LEASE MANAGEMENT DATA									
		<input type="checkbox"/> NEW	<input type="checkbox"/> UPDATE	<input type="checkbox"/> PAYMENT					
ORIGINAL SERIAL NO.	ASG.	TYPE	ST.	CTY.	FUND SYMBOL			ACRES/UNITS	RATE
AMC 186109-186110,		198035-	198036						

AMOUNT	ANV. DATE	EXP. DATE	BILL CYC.	S/C	DISTRICT	NEXT BILL	MISC. DATA	U of M	ACTUAL UNITS

ASSIGNMENT SERIAL NO.	ASG.	TYPE	ST.	CTY.	FUND SYMBOL			ACRES/UNITS	RATE

AMOUNT	ANV. DATE	EXP. DATE	BILL CYC.	S/C	DISTRICT	NEXT BILL	MISC. DATA	U of M	ACTUAL UNITS

APPLY REMITTANCE			
ACTION	FUND SYMBOL	CTY.	AMOUNT
FILING FEE			
RENTAL			
UNEARNED			
REFUND			
TOTAL			
AMOUNT DUE			

Remarks:

*Acknowledged*

BY: \_\_\_\_\_ DATE: \_\_\_\_\_

Lease in Escrow?  
 KGS? Of Interest?  
 Auto Escalates? Operating Rights?  
 Auto Renew? Operator  
 Bond Filed?

**FOR MMS USE ONLY**

BILLEE	FOREST REFUGE
NUMBER	
OCS SECTION	
CODE	



STATE OF ARIZONA, } ss.

County of \_\_\_\_\_, 19\_\_\_\_

In Docket No. \_\_\_\_\_, Page \_\_\_\_\_

I hereby certify that the within instrument was filed and recorded

Fee No.: \_\_\_\_\_

RECORDED IN OFFICIAL RECORDS  
 OF MARICOPA COUNTY ARIZONA  
 NOV 10 88 -200  
 KEITH POLETIS, County Recorder  
 FEE 15 PGS  
 Fee: \$  
 Deputy Recorder

When recorded mail to:

BILL L. WISEMAN  
 332 BELMONT RD.  
 MUSKOGEE, OK, 74403

Witness my hand and seal

By \_\_\_\_\_

Deputy Recorder

186109  
 198035  
 cd

# AFFIDAVIT OF PERFORMANCE OF ANNUAL WORK

88 555047

State of Arizona

County of MARICOPA

} ss.

AFF LABOR (AL)

RECEIVED  
 B.L.M. AZ STATE OFFICE

1. BILL L. AND OR GERALDINE WISEMAN

Name

DEC 08 1988

P.O. Box 63

Address

7:45 A.M.

PHOENIX, ARIZONA

MORRISTOWN

City

AZ

State

85342

Zip

being duly sworn according to law deposes and says that they are a citizen of the United States more than eighteen years of age and that all of the facts set forth in this affidavit are true and correct according to the best of their knowledge, information and belief.

2. That they are personally acquainted with the mining claim named Golden

RAINBOW #1 + #2 situate in the SAN DOMINGO Mining District,

MARICOPA County, Arizona, the location of which is recorded in the office of

the County Recorder of that County in Book 16260 Page 205-206 Notice of

location is posted in Section 31 Township 7-N Range 3-W G&SR&M.

3. That between the dates of SEPT, 1987 and AUG 31-1988

at least TWO HUNDRED (\$ 200.00)

dollars worth of work and improvements were done and performed upon this claim not including location work.

4. The work and improvements were made by and at the expense of BILL L.

WISEMAN, owners of the mine for the

purpose of complying with the laws of the United States pertaining to assessments or annual work.

5. \_\_\_\_\_

were the names of the persons employed by the owner who labored to do the work and improvements.

6. The work and improvements done were PLACER MINING

AMC 186109 Golden RAINBOW #1

AMC 186110 Golden RAINBOW #2

AMC 198035 Golden RAINBOW #1

AMC 198036 Golden RAINBOW #2

Dated Nov 8- 88

Geraldine Wiseman  
 Signature

Subscribed to and sworn before me, a Notary Public, this 8th day of November

19 88, by Glenna Hamilton

My Commission expires 1-29-88

Notary Public

BILL L. WISEMAN  
332 BELMONT RD.  
MUSKOGEE, OKLA.  
74403



Bureau of Land Management  
3707 N. 7th St.  
Phoenix, Ariz. 85014



STATE OF ARIZONA, } ss. I hereby certify that the within instrument was filed and recorded Fee No.:  
 County of \_\_\_\_\_, 19\_\_\_\_, at \_\_\_\_\_ M. 87 678074  
 In Docket No. \_\_\_\_\_, Page \_\_\_\_\_, at the request of \_\_\_\_\_  
 RECEIVED  
 When recorded mail to: B.L.M. AZ STATE OFFICE  
 DEC 07 1987  
 7:45 A.M.  
 PHOENIX, ARIZONA  
 Witness my hand and official seal. AFF LABOR (AL)  
 County Recorder  
 Deputy Recorder  
 Fee: \$

## AFFIDAVIT OF PERFORMANCE OF ANNUAL WORK

State of Arizona }  
 County of MARICOPA } ss.

186109  
198035

1. BILL L. And-or Geraldine Wiseman  
 Name  
P.O. Box 63  
 Address  
MORRISTOWN City AZ. State 85342 Zip

being duly sworn according to law deposes and says that they are a citizen of the United States more than eighteen years of age and that all of the facts set forth in this affidavit are true and correct according to the best of their knowledge, information and belief.

2. That they are personally acquainted with the mining claim named Golden Rainbow #1 & #2 situate in the SAN DOMINGO Mining District, MARICOPA County, Arizona, the location of which is recorded in the office of the County Recorder of that County in Book 16260 Page 205-206. Notice of location is posted in Section 31, Township 7N, Range 3W, T&SR&M.

3. That between the dates of SEPT, 1981 and Aug 31-1985 at least Two Hundred (\$ 200.00) dollars worth of work and improvements were done and performed upon this claim not including location work.

4. The work and improvements were made by and at the expense of BILL L Wiseman, owners of the mine for the purpose of complying with the laws of the United States pertaining to assessments or annual work.

5. \_\_\_\_\_ were the names of the persons employed by the owner who labored to do the work and improvements.

6. The work and improvements done were Placer Mining  
AMC 186109 } Golden Rainbow #1  
AMC 186110 } Golden Rainbow #2  
AMC 198035 } Golden Rainbow #1  
AMC 198036 } Golden Rainbow #2

Dated 10-29-87 Geraldine Wiseman  
 Signature

Subscribed to and sworn before me, a Notary Public, this 29 day of October, 1987, by Geraldine Wiseman

My Commission expires May 12, 1988 Linda H. Doyle  
 Notary Public



48000  
03-02-87

186109  
198035

STATE OF ARIZONA, } ss. I hereby certify that the within instrument was filed and recorded Fee No. 27 '86-12 00  
County of \_\_\_\_\_, 19\_\_\_\_, at \_\_\_\_\_, at the request of KEITH POLETIS, County Recorder  
In Docket No. \_\_\_\_\_, Page \_\_\_\_\_

When recorded mail to:

Witness my hand and official seal. FEE 15<sup>00</sup> PGS 1 G.  
County Recorder  
By \_\_\_\_\_ Deputy Recorder  
Fee: \$

# AFFIDAVIT OF PERFORMANCE OF ANNUAL WORK

RECEIVED  
B.L.M. AREA OFFICE  
JAN 15 1987  
7:45 A.M.  
PHOENIX, ARIZONA

AFF LABOR (AL)  
86 586986

State of Arizona }  
County of MARICOPA } ss

1. BILL L. AND OR GERALDINE WISEMAN  
Name  
P.O. Box 63  
Address  
MARIKOPOLIS TOWN AZ 85342  
City State Zip

being duly sworn according to law deposes and says that they are a citizen of the United States more than eighteen years of age and that all of the facts set forth in this affidavit are true and correct according to the best of their knowledge, information and belief.

2. That they are personally acquainted with the mining claim named Golden  
RAINBOW #1 + #2 situate in the SAN DOMINGO Mining District,  
MARICOPA County, Arizona, the location of which is recorded in the office of  
the County Recorder of that County in Book 16260 Page 205-206 Notice of  
location is posted in Section 21 Township 7-11 Range 3-11 S. 11 E. 11 N.

3. That between the dates of SEPT, 1986 and AUG 31-1987  
at least TWO HUNDRED (\$ 200.00)  
dollars worth of work and improvements were done and performed upon this claim not including  
location work.

4. The work and improvements were made by and at the expense of BILL L.  
WISEMAN, owners of the mine for the  
purpose of complying with the laws of the United States pertaining to assessments or annual work.

5. \_\_\_\_\_  
were the names of the persons employed by the owner who labored to do the work and improvements.

6. The work and improvements done were PLACER MINING  
AMC 186109 Golden RAINBOW #1  
AMC 186110 Golden RAINBOW #2  
AMC 198035 Golden RAINBOW #1  
AMC 198036 Golden RAINBOW #2

Dated October 13, 1986 Geraldine Wiseman  
Signature

Subscribed to and sworn before me, a Notary Public, this 13th day of October  
19 86, by Geraldine Wiseman

My Commission expires October 14, 1988 Sandra Jones  
Notary Public



Bill + Geraldine Wiseman  
P.O. Box 63  
Morristown, TN 37814



United States Department of the Interior  
Bureau of Land Management  
Arizona State Office  
3707 n 7th Street P.O. Box 16563  
Phoenix, Arizona 85011

County of \_\_\_\_\_

In Docket No. \_\_\_\_\_

Page \_\_\_\_\_

M.

the request of  
 RECORDED IN OFFICIAL RECORDS  
 OF MARICOPA COUNTY, ARIZONA  
 OCT 23 1985 -10 00  
 KEITH POLETIS, County Recorder  
 FEE County Recorder PGS Fee: \$ L.D.  
 Deputy Recorder

186109  
 198035  
 ceg

When recorded mail to:

Witness my hand and official \_\_\_\_\_

By \_\_\_\_\_

Deputy Recorder

# AFFIDAVIT OF PERFORMANCE OF ANNUAL WORK

AFF LABOR (AL)

RECEIVED  
B.L.M. AZ STATE OFFICE

NOV - 3 1986

7:45 A.M.  
PHOENIX, ARIZONA

State of Arizona

County of MARICOPA } ss

1. BILL L. AND OR GERALDINE WISEMAN Name

P.O. Box 63 Address

MORRISTOWN City

AZ State

85342 Zip

being duly sworn according to law deposes and says that they are a citizen of the United States more than eighteen years of age and that all of the facts set forth in this affidavit are true and correct according to the best of their knowledge, information and belief.

2. That they are personally acquainted with the mining claim named GOLDEN RAINBOW #1 & #2 situate in the SANDOMINGO Mining District, MARICOPA County, Arizona, the location of which is recorded in the office of the County Recorder of that County in Book 16260 Page 205-206. Notice of location is posted in Section 31, Township T-N, Range 3-W, G&SRB&M.

3. That between the dates of SEPT 13 1985 and AUG. 31, 1986 at least TWO HUNDRED (\$ 200.00) dollars worth of work and improvements were done and performed upon this claim not including location work.

4. The work and improvements were made by and at the expense of BILL L. WISEMAN, owners of the mine for the purpose of complying with the laws of the United States pertaining to assessments or annual work.

5. \_\_\_\_\_ were the names of the persons employed by the owner who labored to do the work and improvements.

6. The work and improvements done were PLACER MINING  
AMC 186109 Golden RAINBOW #1  
AMC 186110 Golden RAINBOW #2  
AMC 198035 Golden RAINBOW #1  
AMC 198036 Golden RAINBOW #2

Dated 10 21 - 85 x Geraldine Wiseman Signature

Subscribed to and sworn before me, a Notary Public, this 21 day of October 1985, by Geraldine Wiseman

My Commission expires April 30, 1988 D. Pauline Anderson Notary Public



Bill & Gerline Wiseman  
P.O. Box 63  
Morristown, az. 85342



U.S. Department of the Interior  
Bureau of Land Management  
Arizona State Office  
3707 N. Tob St  
P.O. Box 16563  
Phoenix, az. 85011

UNITED STATES  
DEPARTMENT OF THE INTERIOR  
BUREAU OF LAND MANAGEMENT

SHORT NOTE TRANSMITTAL

TP

October 21, 1986

(Date)

TO : Bill Wiseman  
Geraldine Wiseman  
FROM : Mining Claims (943-ceg)  
SUBJECT: 1987 Affidavit of Performance of Annual Work

Enclosed is a copy of the Affidavit of Performance of Annual Work that you submitted for the period September 1, 1986 through August 31, 1987 for A MC 186109 and A MC 186110, Golden Rainbow #1 and #2, and A MC 198035 and A MC 198036, Golden Rainbow #1 and #2. We have given you credit for an intent to hold for 1986 on these claims. You should, however, submit an affidavit for the period September 1, 1985 to August 30, 1986 to protect your interest in these claims.

We are unable to accept or give credit for 1987 assessment work until January of 1987. You may resubmit the attached affidavit in 1987.

Note: Return this form when action is completed or attach it to data requested



186109  
198035

STATE OF ARIZONA, } ss. I hereby certify that the within instrument was filed and recorded  
County of \_\_\_\_\_, 19\_\_\_\_, at \_\_\_\_\_ M.  
In Docket No. \_\_\_\_\_, Page \_\_\_\_\_, at the request of \_\_\_\_\_

Fee No.: CLJ

When recorded mail to:

Witness my hand and official seal.

County Recorder

By \_\_\_\_\_

Deputy Recorder

Fee: \$

# AFFIDAVIT OF PERFORMANCE OF ANNUAL WORK

RECEIVED  
B.L.M. STATE OFFICE  
OCT 15 1986  
7:40  
PHOEN.

State of Arizona }  
County of MARICOPA } ss

1. BILL L. AND OR - GERALDINE WISEMAN  
Name  
P.O. Box 63  
Address  
MORRIS TOWN AZ 85342  
City State Zip

being duly sworn according to law deposes and says that they are a citizen of the United States more than eighteen years of age and that all of the facts set forth in this affidavit are true and correct according to the best of their knowledge, information and belief.

2. That they are personally acquainted with the mining claim named Golden RAINBOW #1 & #2 situate in the SAN DOMINGO Mining District, MARICOPA County, Arizona, the location of which is recorded in the office of the County Recorder of that County in Book 16260 Page 205-206. Notice of location is posted in Section 31 Township T-N Range 3-W G&SR&M.

3. That between the dates of SEPT 1, 1986 and AUG 31, 1987 at least TWO HUNDRED (\$ 200<sup>00</sup>) dollars worth of work and improvements were done and performed upon this claim not including location work.

4. The work and improvements were made by and at the expense of BILL L. WISEMAN, owners of the mine for the purpose of complying with the laws of the United States pertaining to assessments or annual work.

5. \_\_\_\_\_ were the names of the persons employed by the owner who labored to do the work and improvements.

6. The work and improvements done were PLACER MINING + TOPE  
AMC 186109 Golden RAINBOW #1  
AMC 186110 Golden RAINBOW #2  
AMC 198035 Golden RAINBOW #1  
AMC 198036 Golden RAINBOW #2

Dated October 13, 1986 Geraldine Wiseman  
Signature

Subscribed to and sworn before me, a Notary Public, this 13th day of October 1986, by \_\_\_\_\_

My Commission expires October 14, 1988 Samuel Jones  
Notary Public



Bill + Geraldine Weir  
P.O. Box 63  
Maristown, Oz. 85342



Bureau of Land Management  
Mining Claims Section  
Arizona State Office  
Po Box 16563  
Phoenix, Oz. 85011



186109  
198035

85 502879

STATE OF ARIZONA, } I hereby certify that the within instrument was filed and recorded  
County of \_\_\_\_\_ } ss. \_\_\_\_\_, 19\_\_\_\_, at \_\_\_\_\_ M.  
In Docket No. \_\_\_\_\_, Page \_\_\_\_\_

When recorded mail to:

Witness my hand and official \_\_\_\_\_

at the request of  
RECORDED IN OFFICIAL RECORDS  
OF MARICOPA COUNTY, ARIZONA  
OCT 23 1985 -10 00  
KEITH POLETIS, County Recorder  
FEE County Recorder PGS Fee: \$ L.D.

form  
sent  
to  
RSC

By RECEIVED  
B.L.M. AZ STATE OFFICE  
Deputy Recorder

# AFFIDAVIT OF PERFORMANCE OF ANNUAL WORK

AFF LABOR (AL)

State of Arizona }  
County of MARICOPA } ss

NOV 21 1985  
07.45 A.M.  
PHOENIX, ARIZONA

1. BILL L. ANDOR GERALDINE WISEMAN  
Name  
P.O. Box 63  
Address  
MORRISTOWN AZ 85342  
City State Zip

being duly sworn according to law deposes and says that they are a citizen of the United States more than eighteen years of age and that all of the facts set forth in this affidavit are true and correct according to the best of their knowledge, information and belief.

- 2. That they are personally acquainted with the mining claim named GOLDEN RAINBOW #1 + #2 situate in the SANDOMINGO Mining District, MARICOPA County, Arizona, the location of which is recorded in the office of the County Recorder of that County in Book 16260 Page 205-206. Notice of location is posted in Section 31, Township T-N, Range 3-W, G&SRB&M.
- 3. That between the dates of SEPT. 13, 1985 and AUG. 31, 1986 at least TWO HUNDRED (\$ 200.00) dollars worth of work and improvements were done and performed upon this claim not including location work.
- 4. The work and improvements were made by and at the expense of BILL L. WISEMAN, owners of the mine for the purpose of complying with the laws of the United States pertaining to assessments or annual work.

5. \_\_\_\_\_ were the names of the persons employed by the owner who labored to do the work and improvements.

- 6. The work and improvements done were PLACEZ MINING  
AMC 186109 Golden RAINBOW #1  
AMC 186110 Golden RAINBOW #2  
AMC 198035 Golden RAINBOW #1  
AMC 198036 Golden RAINBOW #2

Dated 10-21-85 x Geraldine Wiseman  
Signature

Subscribed to and sworn before me, a Notary Public, this 21 day of October, 1985, by Geraldine Wiseman

My Commission expires April 30, 1988 J. Pauline Anderson  
Notary Public



186109

STATE OF ARIZONA, }  
County of \_\_\_\_\_ } ss. I hereby certify that the within instrument was filed and recorded  
In Docket No. \_\_\_\_\_, Page \_\_\_\_\_, at the request of \_\_\_\_\_, 19\_\_\_\_, at \_\_\_\_\_ M.

Fee No.: nlg

When recorded mail to:

Witness my hand and official seal.

\_\_\_\_\_  
County Recorder  
By \_\_\_\_\_  
Deputy Recorder

Fee: \$

# AFFIDAVIT OF PERFORMANCE OF ANNUAL WORK

RECEIVED  
B.L.M. STATE OFFICE  
MAR 23 1984  
07.45 A.M.  
PHOENIX, ARIZONA

State of Arizona }  
County of MARICOPA } ss

1. BILL L. + GERALDINE WISEMAN  
Name  
P.O. Box 63  
Address  
MORRIS TOWN AZ 85342  
City State Zip

being duly sworn according to law deposes and says that they are a citizen of the United States more than eighteen years of age and that all of the facts set forth in this affidavit are true and correct according to the best of their knowledge, information and belief.

2. That they are personally acquainted with the mining claim named # 1 + 2  
Golden RAINBOW situate in the SAN DOMINGO Mining District,  
MARICOPA County, Arizona, the location of which is recorded in the office of  
the County Recorder of that County in Book 16260, Page 205-206. Notice of  
location is posted in Section 31, Township 7-N, Range 3-W, G&SRB&M.

3. That between the dates of SEPT 1 - 1983 and AUG 31 - 1984  
at least TWO HUNDRED (\$ 200.00)  
dollars worth of work and improvements were done and performed upon this claim not including  
location work.

4. The work and improvements were made by and at the expense of BILL L. WISEMAN  
\_\_\_\_\_, owners of the mine for the  
purpose of complying with the laws of the United States pertaining to assessments or annual work.

5. \_\_\_\_\_  
\_\_\_\_\_ were the names of the persons employed by the owner who labored to do the work and improvements.

6. The work and improvements done were PLACER MINING

\_\_\_\_\_ BLM SERIAL no. \_\_\_\_\_  
\_\_\_\_\_ AMC 186109 AMC 186110


Dated 3/22/84 \_\_\_\_\_  
Signature Geraldine Wiseman

Subscribed to and sworn before me, a Notary Public, this 22 day of March,  
1984, by \_\_\_\_\_

My Commission Expires May 5, 1987  
My Commission expires \_\_\_\_\_  
Sherry Lawrence  
Notary Public



Bill L. Wisems  
P.O. Box 63  
Moriatown, az 85342



Bureau of Land Management  
2400 Valley Bank Center  
Phoenix, Arizona 85073

61 71

STATE OF ARIZONA, } I hereby certify that the within instrument was filed and recorded  
County of \_\_\_\_\_ } ss. \_\_\_\_\_, 19\_\_\_\_, at \_\_\_\_\_ M.  
In Docket No. \_\_\_\_\_, Page \_\_\_\_\_, at the request of \_\_\_\_\_

Fee No.: Lead-186 109-  
186 110

AFF LABOR (AL)

Fee: \$

*updated me*

When recorded mail to:

Witness my hand and official seal.

County Recorder

By \_\_\_\_\_

Deputy Recorder

# AFFIDAVIT OF PERFORMANCE OF ANNUAL WORK

RECEIVED  
BLM STATE OFFICE  
APR 18 1983

State of Arizona }  
County of MARICOPA } ss

RECORDED IN OFFICIAL RECORDS  
OF MARICOPA COUNTY, ARIZONA

07.45 A.M.  
PHOENIX, ARIZONA

APR 6 - '83 - 11 00

BILL HENRY, COUNTY RECORDER

FEE 5.00 PGS /

✓ 1. VAN HEBENTHAL  
Po Box 1613

Name

Address

WICKENBURG  
City

ARIZ.  
State

85358  
Zip

being duly sworn according to law deposes and says that they are a citizen of the United States more than eighteen years of age and that all of the facts set forth in this affidavit are true and correct according to the best of their knowledge, information and belief.

- That they are personally acquainted with the mining claim named GOLDEN RAINBOW #1 & 2 situate in the SAN DOMINGO Mining District, MARICOPA County, Arizona, the location of which is recorded in the office of the County Recorder of that County in Book 16260, Page 205-206. Notice of location is posted in Section 31, Township 7-N, Range 3-W, G&SRB&M.
- That between the dates of SEPT 1, 1982 and AUG 31, 1983 at least TWO HUNDRED (\$200.00) dollars worth of work and improvements were done and performed upon this claim not including location work.
- The work and improvements were made by and at the expense of VAN HEBENTHAL, owners of the mine for the purpose of complying with the laws of the United States pertaining to assessments or annual work.
- \_\_\_\_\_ were the names of the persons employed by the owner who labored to do the work and improvements.
- The work and improvements done were PLACER MINING

BLM SERIAL NO.

A MC 186109

A MC 186110

Dated APRIL 5, 1983  
v.h.

Van Heenthal  
Signature

Subscribed to and sworn before me, a Notary Public, this 6 day of April, 1983, by \_\_\_\_\_

My Commission expires \_\_\_\_\_ Robin M. Powers  
Notary Public

My Commission Expires Aug. 24, 1986



VAN HEBENTHAL  
Po Box 1613  
WICKENBURG ARIZ.  
85358



U.S. DEPT. OF THE INTERIOR  
BUREAU OF LAND MANAGEMENT  
ARIZONA STATE OFFICE  
2400 VALLEY BANK CENTER  
PHOENIX, ARIZ 85073

11650



**NOTICE!!**

**These documents have been scanned!**

**Do not place un-scanned documents beneath this notice!**

**Do not remove this notice from this file!**

GPO Jacket No. 560-102  
Print Order 61540  
Rise Business Services, LLC  
Job=AZ15 8/2/2019



Box Number= AZ15212



Claim Begin-End: AMC186109-AMC186110

**5 Miscellaneous**



AZ15212-8

AMC174982-AMC187469

JANUARY 17, 1997

TELEPHONE CONVERSATION

MRS. GERALDINE WISEMAN  
602 388 9901  
AMC 198035

MRS WISEMAN CALLED AND SAID THAT THE NUMBERS WRITTEN ON THE ACCOUNTING ADVICE AND HER PROOF OF LABOR WERE NOT CORRECT. SHE SAID THE PAYMENT WAS FOR AMC 186109 AND 186110.

CREDIT HAS BEEN GIVEN TO AMC 186109-186110, WITH COPY OF ACCOUNTING ADVICE CORRECTED. A REFUND OF \$3.00 WILL BE AUTHORIZED.

DORIE MORRISON  
LLE

UNITED STATES  
DEPARTMENT OF THE INTERIOR  
BUREAU OF LAND MANAGEMENT

RECEIPT AND ACCOUNTING ADVICE

NO. 2264183

TC/AZ

11/25/96

Subject:

AFFIDAVITS OF ASSESSMENT WORK - 2

1 11 12

10.00

Applicant:

1 11 08

3.00

BILL & GERALDINE WISEMAN  
BOX 63  
MORRISTOWN AZ 85342

Remitter: CASH

Assignor:

LEASE MANAGEMENT DATA  NEW  UPDATE  PAYMENT

ORIGINAL SERIAL NO.	ASG.	TYPE	ST.	CTY.	FUND SYMBOL	ACRES/UNITS	RATE
186109-186116							
<del>198035-198036</del>							

AMOUNT	ANV. DATE	EXP. DATE	BILL CYC.	S/C	DISTRICT	NEXT BILL	MISC. DATA	U of M	ACTUAL UNITS

ASSIGNMENT SERIAL NO.	ASG.	TYPE	ST.	CTY.	FUND SYMBOL	ACRES/UNITS	RATE

AMOUNT	ANV. DATE	EXP. DATE	BILL CYC.	S/C	DISTRICT	NEXT BILL	MISC. DATA	U of M	ACTUAL UNITS

11/17/97  
Correct Serial # AMC 186109-186110.  
Report \$3.00

APPLY REMITTANCE			
ACTION	FUND SYMBOL	CTY.	AMOUNT
FILING FEE			
RENTAL			
UNEARNED			
REFUND			3.00
TOTAL			
AMOUNT DUE			

Remarks:

11/17/97  
Amc 198035-198036  
Closed by Wescor 11/19/93.  
Report \$3.00

BY:

*Gene Morrison*

DATE:

11/20/97

- Lease in Escrow?
- KGS? Of Interest?
- Auto Escalates? Operating Rights?
- Auto Renew? Operator
- Bond Filed?

FOR MMS USE ONLY

BILLEE NUMBER	FOREST REFUGE
OCS SECTION CODE	




When recorded, mail to:

Name: BILLY L. WISEMAN

Address: 332 Belmont RD

MUSKOGEE OK

City/State/Zip Code: 74403



OFFICIAL RECORDS OF  
MARICOPA COUNTY RECORDER  
HELEN PURCELL

96-0724534 10/11/96 08:42

BECKY 4 OF 32

Space above this line for Recorder's use

### AFFIDAVIT OF PERFORMANCE OF ANNUAL WORK

(Mining Claim)

State of ARIZONA )

County of MARICOPA ) ss.

~~AMC 198035  
& 198036~~

STATE OF ARIZONA  
COUNTY OFFICE  
MARICOPA COUNTY

NOV 25 9 58 AM '96

RECEIVED  
BUREAU OF  
LAND MANAGEMENT

I, BILLY GERARDINE WISEMAN Name

332 BELMONT RD Address

MUSKOGEE City

OK State

74403 Zip

being first duly sworn according to law, depose and say that I am a citizen of the United States, more than eighteen years of age, and that all of the facts set forth in this affidavit are true and correct according to the best of my knowledge, information and belief:

1. That I am personally acquainted with the mining claim named # 1 & 2 Golden RAINBOW, situated in the SAN DOMINGO Mining District, MARICOPA County, \_\_\_\_\_, the location of which is recorded in the office of the County Recorder of said County in Book 16260, Page(s) 205-206. Notice of location is posted in Section 31, Township 7-N, Range 3-W, \_\_\_\_\_

Base and Meridian;

2. That between the dates of SEPT 1995 and APR 31-1996 at least TWO HUNDRED (\$ 200) dollars worth of work and improvements were done and performed upon this claim not including location work;

3. That the work and improvements were made by and at the expense of BILLY L. WISEMAN, owner(s) of the mine for the purpose of complying with the laws of the United States pertaining to assessments of annual work;

4. That the following individuals were employed to perform the work and improvements alleged herein: \_\_\_\_\_

5. The work and improvements performed were PLACER MINING  
LEVELING & REPAIR WORK  
BK SERIAL NO.  
AMC 186109 AMC 186110

\_\_\_\_\_  
\_\_\_\_\_  
\_\_\_\_\_  
\_\_\_\_\_  
\_\_\_\_\_  
\_\_\_\_\_  
\_\_\_\_\_  
\_\_\_\_\_

Dated: 9-18-96

Geraldine L. Wiseman  
Signature

SUBSCRIBED AND SWORN TO before me, a Notary Public, this 18 day of Sept,  
19 96, by Geraldine L. Wiseman

My Commission Expires: 6-21-2000

Betsy Marsh  
Notary Public



**NOTICE!!**

**These documents have been scanned!**

**Do not place un-scanned documents beneath this notice!**

**Do not remove this notice from this file!**

GPO Jacket No. 560-102  
Print Order 61540  
Rise Business Services, LLC  
Job=AZ15 8/2/2019



Box Number= AZ15212



Claim Begin-End: AMC186109-AMC186110

**6 Location Notices-Amendments and Supporting Documents**



AZ15212-8

AMC174982-AMC187469



SEP 1 - 1982 - 8 90

DKT 16260PG 203

276117

STATE OF ARIZONA, County of <u>MARICOPA</u> } ss. I hereby certify that the within instrument was filed and recorded	Fee No.:
In Docket No. <u>16260</u> Page <u>203-204</u> at _____ M.	MIN CLAIM (MO)
When recorded mail to:	Fee: \$ <u>500</u>
Witness my hand and official seal. <u>BILL HENRY</u> County Recorder	
By <u>R. BROOKS</u> Deputy Recorder	

186109

### NOTICE OF MINING CLAIM LOCATION

- 1.  Location  Amendment  Relocation
- 2.  Placer  Lode  Millsite
- 3. The name and address of the Locator is

RECEIVED B.L.M. AZ STATE OFFICE SEP 29 1982

RECEIVED B.L.M. AZ STATE OFFICE SEP 21 1982

07:45 A.M. PHOENIX, ARIZONA

07:45 A.M. PHOENIX, ARIZONA

VAN HEBENTHAL Name

PO Box 1613 Address

WICKENBURG ARIZ 85358  
City State Zip

4. The name of the claim is GOLDEN RAINBOW #1

5. The date of the location is SEPT 1, 1982

6. The claim is 1320 feet long and 660 feet wide. The distance from the Location monument to each end of the claim is 660 feet in a N. to S. direction and 0 feet in a E to W direction. ON WEST LINE OF CLAIM

7. The general course of the claim is from the NORTH to the SOUTH

8. The location of the claim is in Section 31, Township 7N, Range 3W  
G&SRB&M, SAN DOMINGO Mining District, MARICOPA County, Arizona.

9. If amending or relocating, the previous claim name was \_\_\_\_\_  
\_\_\_\_\_ recorded in Docket \_\_\_\_\_, Book \_\_\_\_\_  
\_\_\_\_\_ Mining District, \_\_\_\_\_ County, Arizona.

10. The location of the claim with reference to a natural object or permanent monument is  
S.E CORNER OF CLAIM IS ON S.E  
CORNER OF SECTION 31 T-7N R-3W

EAST 1/2 OF THE SE 1/4 OF THE SE 1/4  
SECTION SECTION 31 T-7N R-3W

Date SEPT 1, 1982

Van Heenthal  
Signature

### MAP OF MINING CLAIM LOCATION

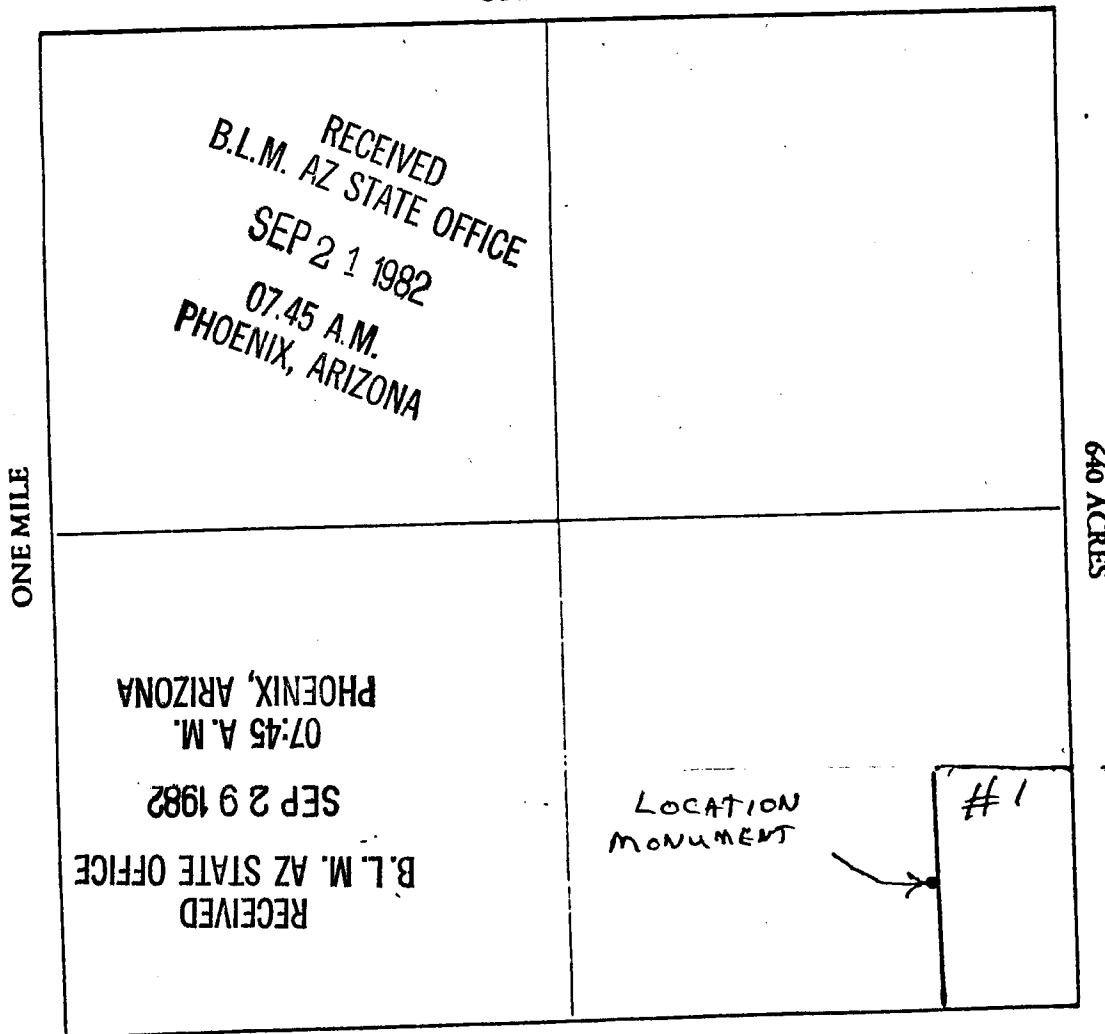
1. The name of the claim is GOLDEN RAINBOW #1
2. The SE corner of the claim is 0 feet in a ON SE CORNER direction to a survey monument or permanent natural object described as S.E. CORNER SECTION 31 R-3W T-7N
3. The type of location monument is POST  
The type of corner and end monuments are POST
4. The bearing and distance between the corners of the claim are beginning at the S.E. corner of the claim, 1320 feet in a NORTH direction to the N.E. corner, then 660 feet in a WEST direction to the NW corner, then 1320 feet in a SOUTH direction to the S.W. corner, then 660 feet in a EAST direction to the point of beginning.

### MAP

One inch = One thousand feet



ONE MILE



Section 31 Range 3-W Township 7N G&SRB&M

Date SEPT 1, 1982

Jan [Signature]  
Signature

STATE OF ARIZONA, } ss. I hereby certify that the within instrument was filed and recorded  
 County of MARICOPA }  
 In Docket No. 16260 SEP 1 - 1982 - 8 30 205-206, at the request of  
Van Heberthal

When recorded mail to:

Witness my hand and official seal.  
BILL HENRY,  
 County Recorder  
 By R. BROOKS  
 Deputy Recorder

Fee No.:  
 Fee: \$ 500

MIN CLAIM (MC)

186110

NOTICE OF MINING CLAIM

- 1.  Location  Amendment
- 2.  Placer  Lode
- 3. The name and address of the Locator is

RECEIVED  
 B.L.M. AZ STATE OFFICE  
 SEP 29 1982  
 07:45 A.M.  
 PHOENIX, ARIZONA

RECEIVED  
 B.L.M. AZ STATE OFFICE  
 SEP 21 1982  
 07:45 A.M.  
 PHOENIX, ARIZONA

VAN HEBENTHAL  
Name

PO Box 1613  
Address

WICKENBURG ARIZ 85358  
City State Zip

4. The name of the claim is GOLDEN RAINBOW #2

5. The date of the location is SEPT 1, 1982

6. The claim is 1320 feet long and 660 feet wide. The distance from the Location monument to each end of the claim is 660 feet in a N. To S. direction and 0 feet in a E TO W direction. ON EAST LINE OF CLAIM

7. The general course of the claim is from the NORTH to the SOUTH

8. The location of the claim is in Section 31, Township 7-N, Range 3-W  
G&SRB&M, SAN DOMINGO Mining District, MARICOPA County, Arizona.

9. If amending or relocating, the previous claim name was \_\_\_\_\_  
 \_\_\_\_\_ recorded in Docket \_\_\_\_\_, Book \_\_\_\_\_,  
 \_\_\_\_\_ Mining District, \_\_\_\_\_ County, Arizona.

10. The location of the claim with reference to a natural object or permanent monument is  
S.E. CORNER OF CLAIM IS 660 FT  
WEST OF S.E. CORNER OF SECTION 31  
T-7N R-3W

WEST 1/2 OF THE SE 1/4 OF THE SE 1/4  
SECTION SECTION 31 T-7N R-3W

Date SEPT 1 1982

Van Heberthal  
Signature



### MAP OF MINING CLAIM LOCATION

1. The name of the claim is GOLDEN RAINBOW #2
2. The S.E corner of the claim is 660 feet in a WEST direction to a survey monument or permanent natural object described as S.E. CORNER SECTION 31 R-3W T-7N
3. The type of location monument is POST  
The type of corner and end monuments are POST
4. The bearing and distance between the corners of the claim are beginning at the S.E. corner of the claim, 1320 feet in a NORTH direction to the N.E. corner, then 660 feet in a WEST direction to the N.W. corner, then 1320 feet in a SOUTH direction to the SW corner, then 660 feet in a EAST direction to the point of beginning.

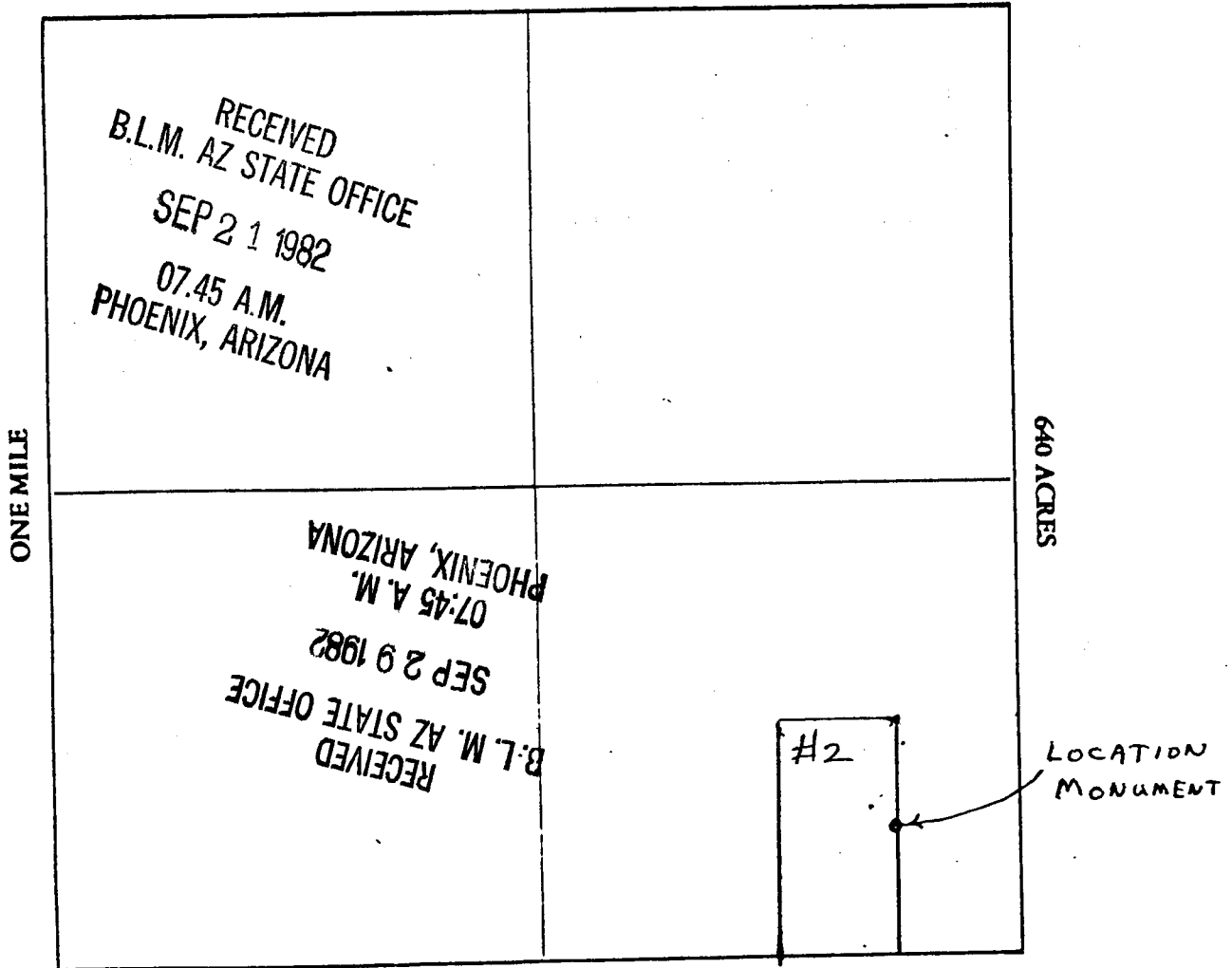
### MAP

One inch = One thousand feet

North Arrow



ONE MILE



Section 31 Range 3 W Township 7 N G&SRB&M

Date SEPT 1, 1982

Jan [Signature]  
Signature